

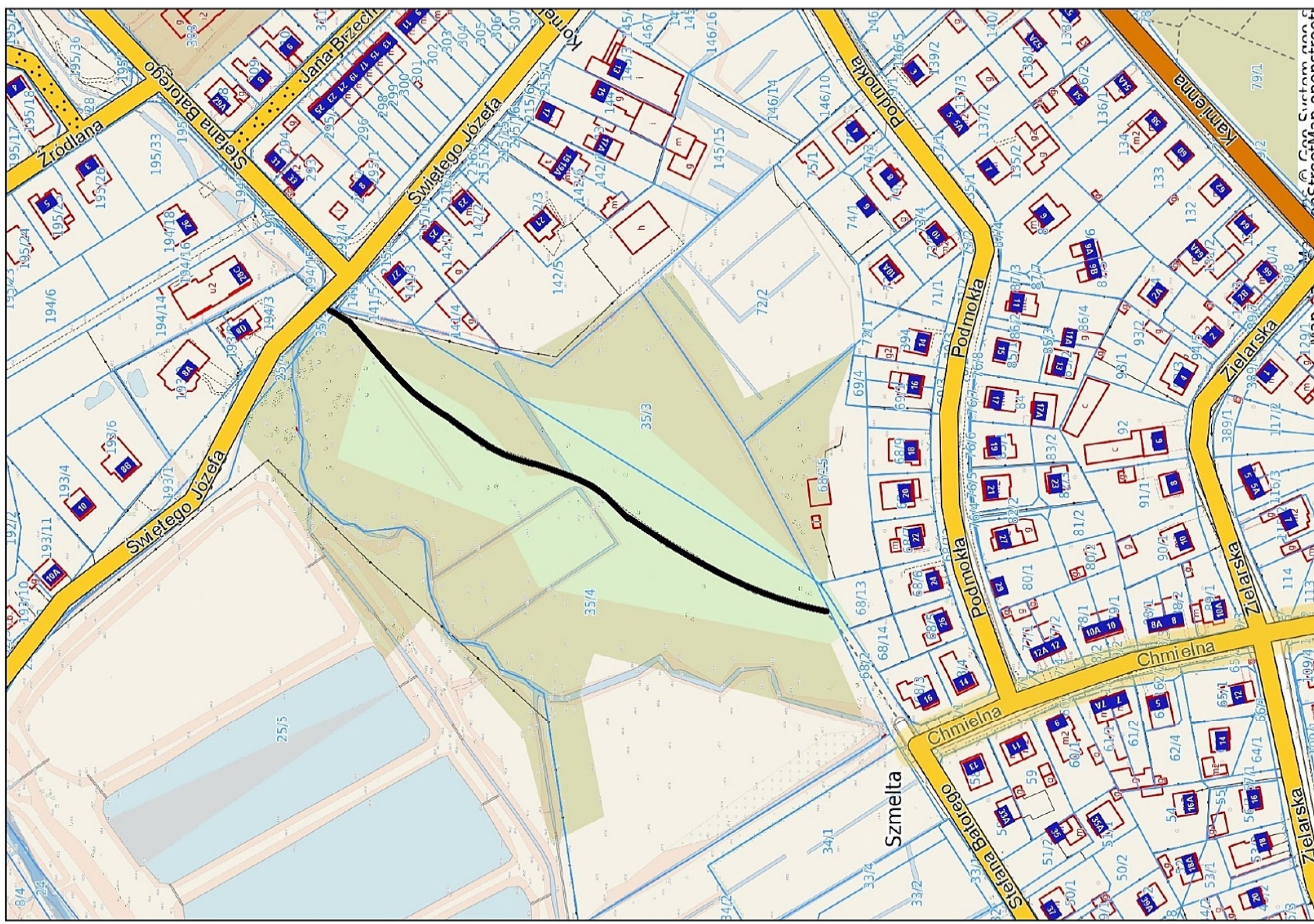


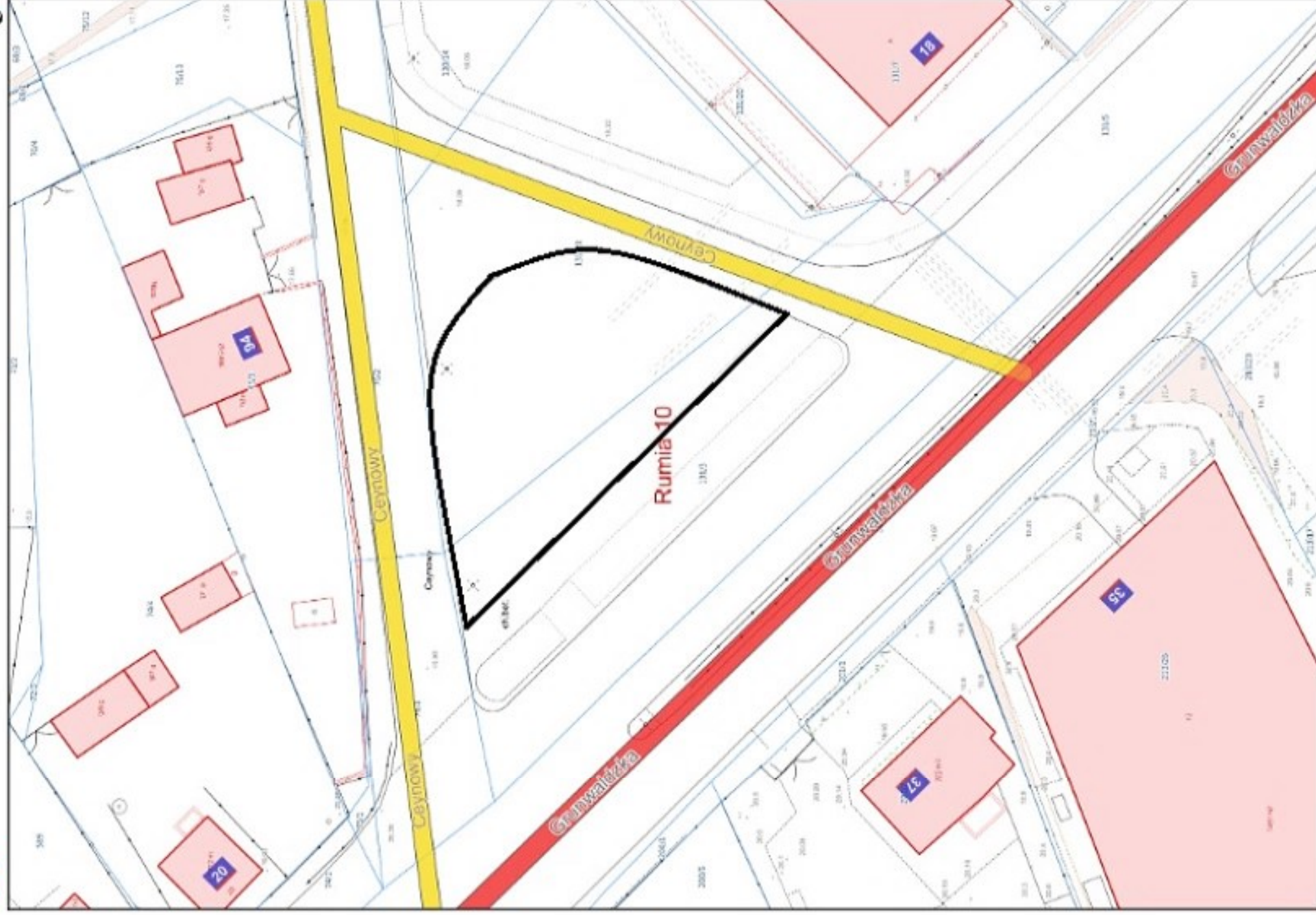
Rumia - System Informacji Przestrzennej

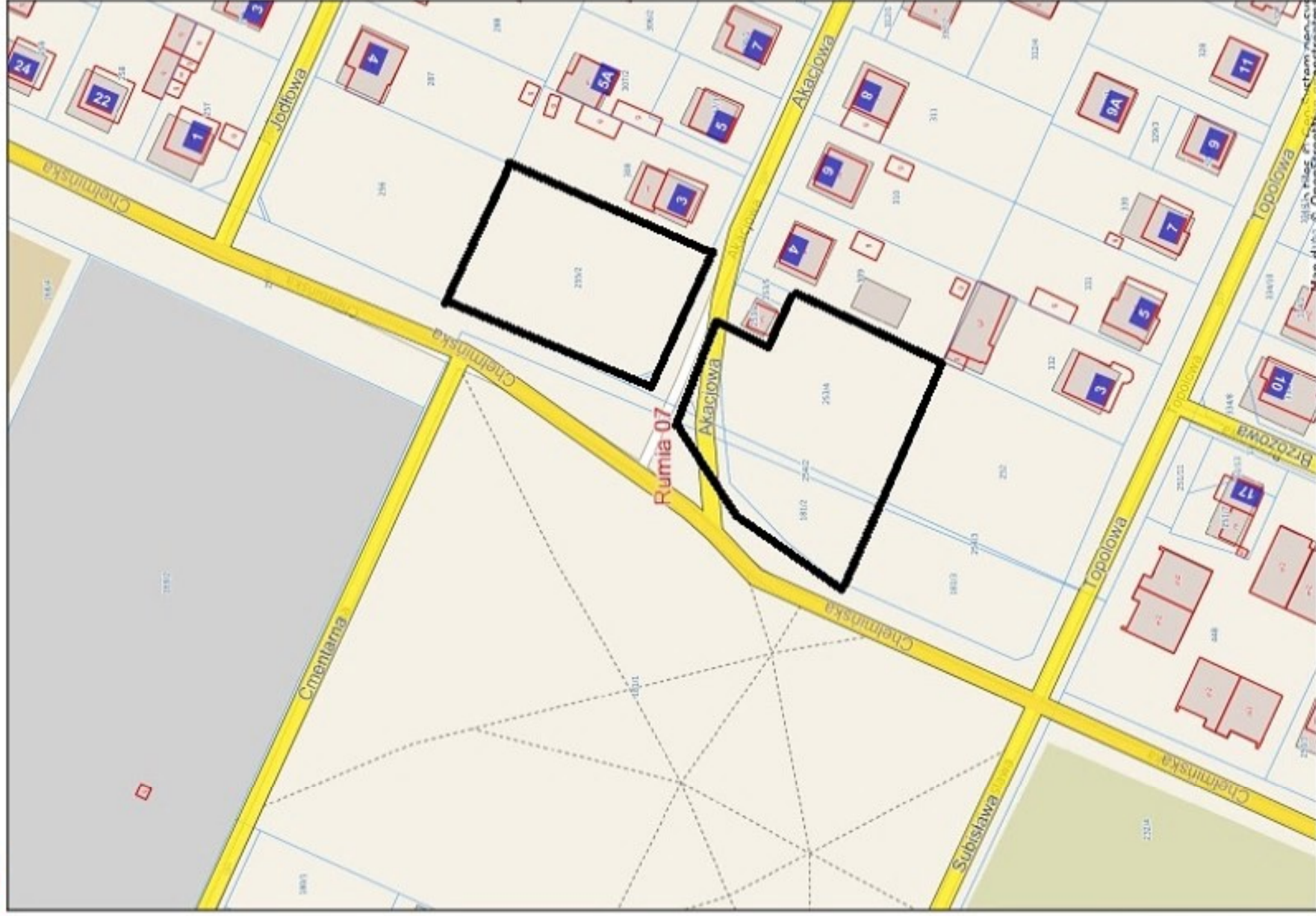
skala 1 : 500

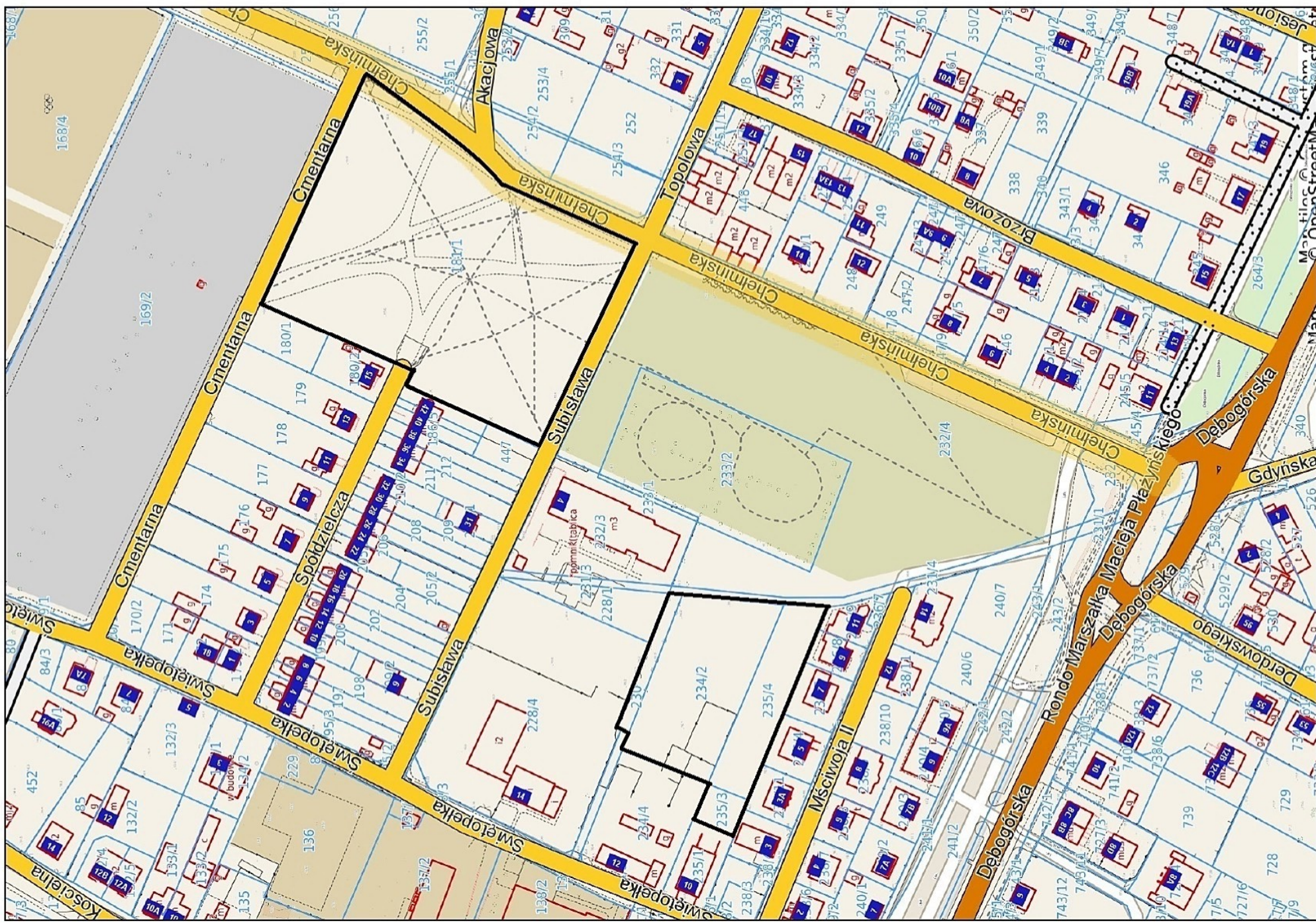
1

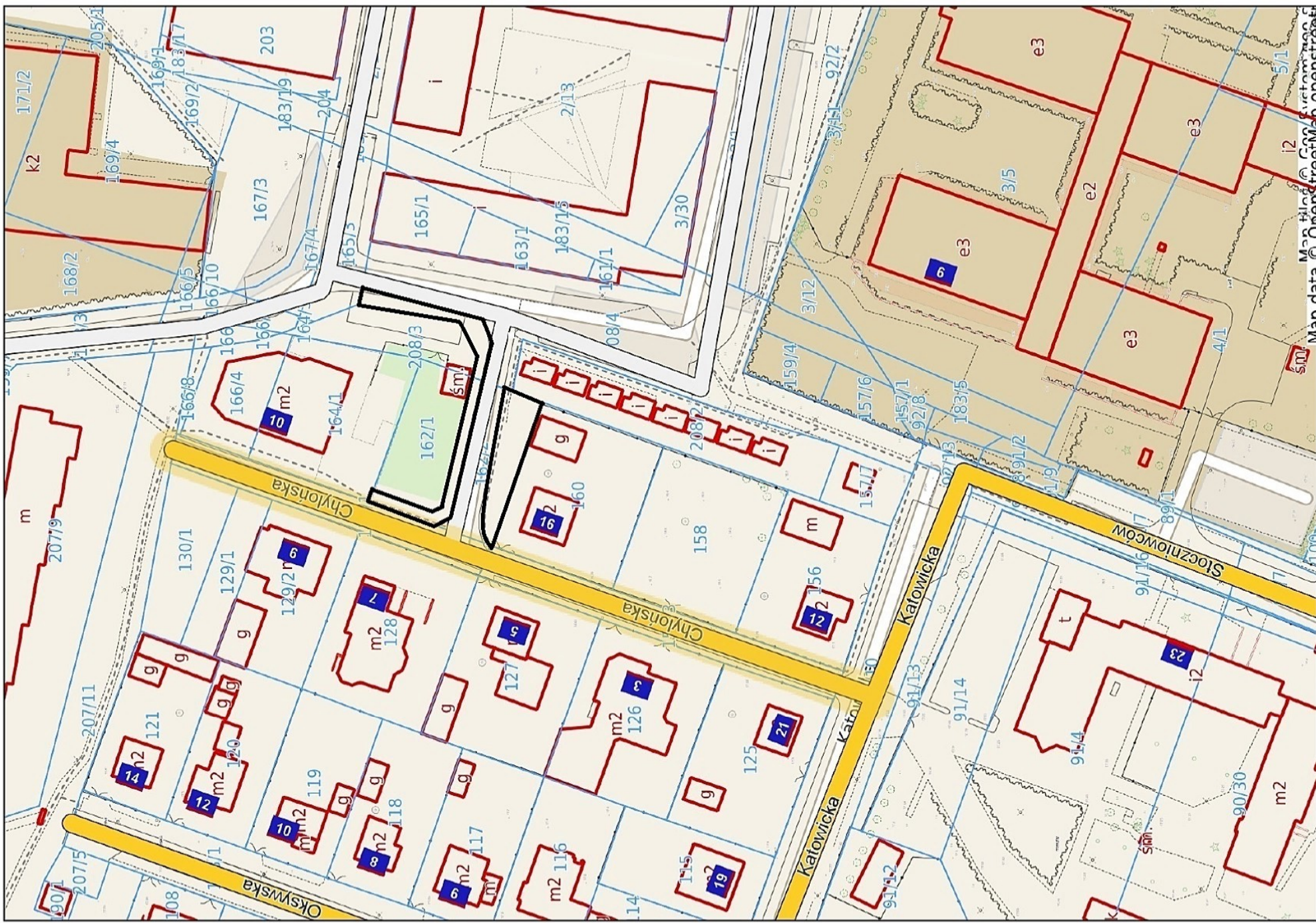


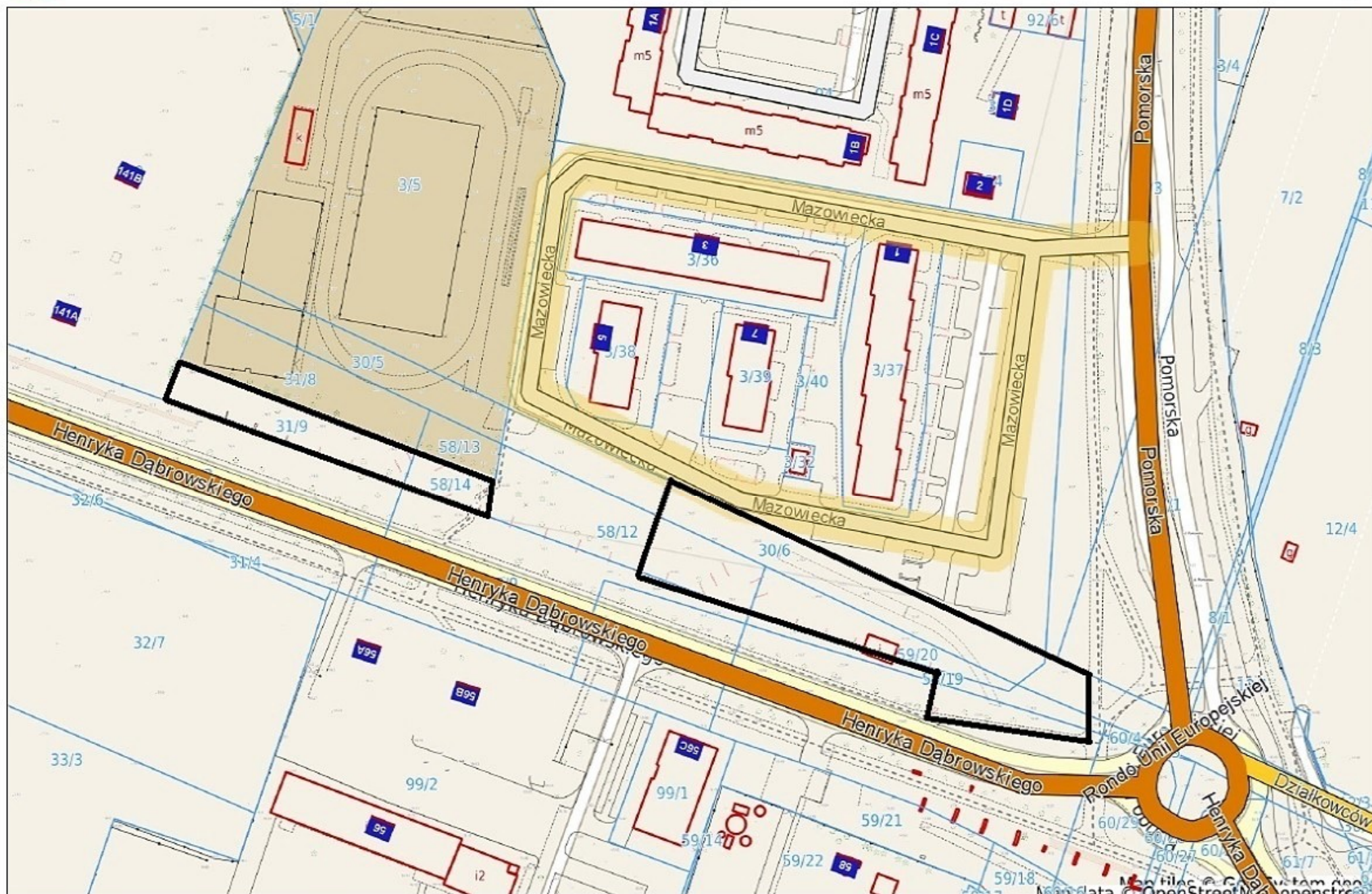


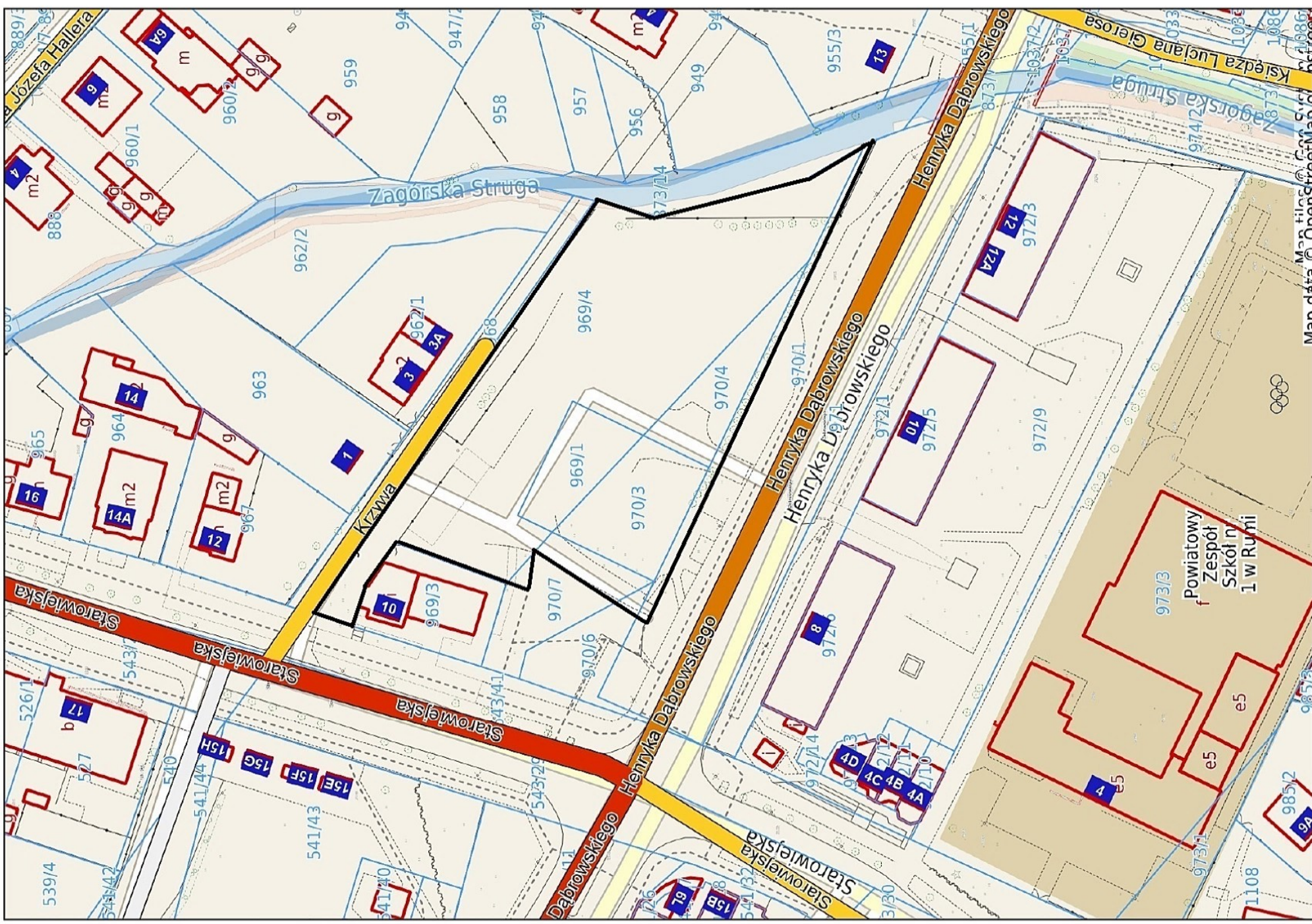


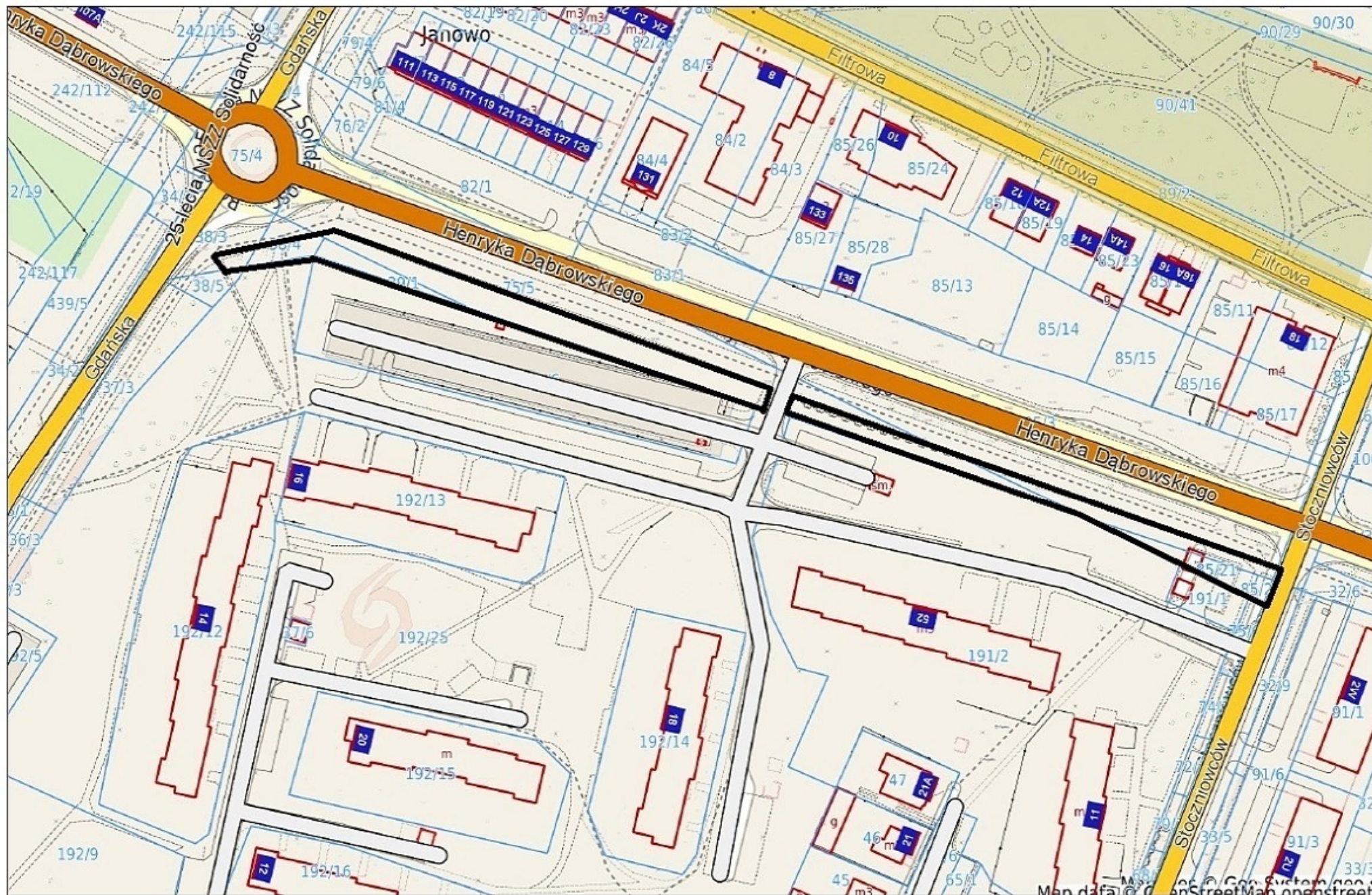


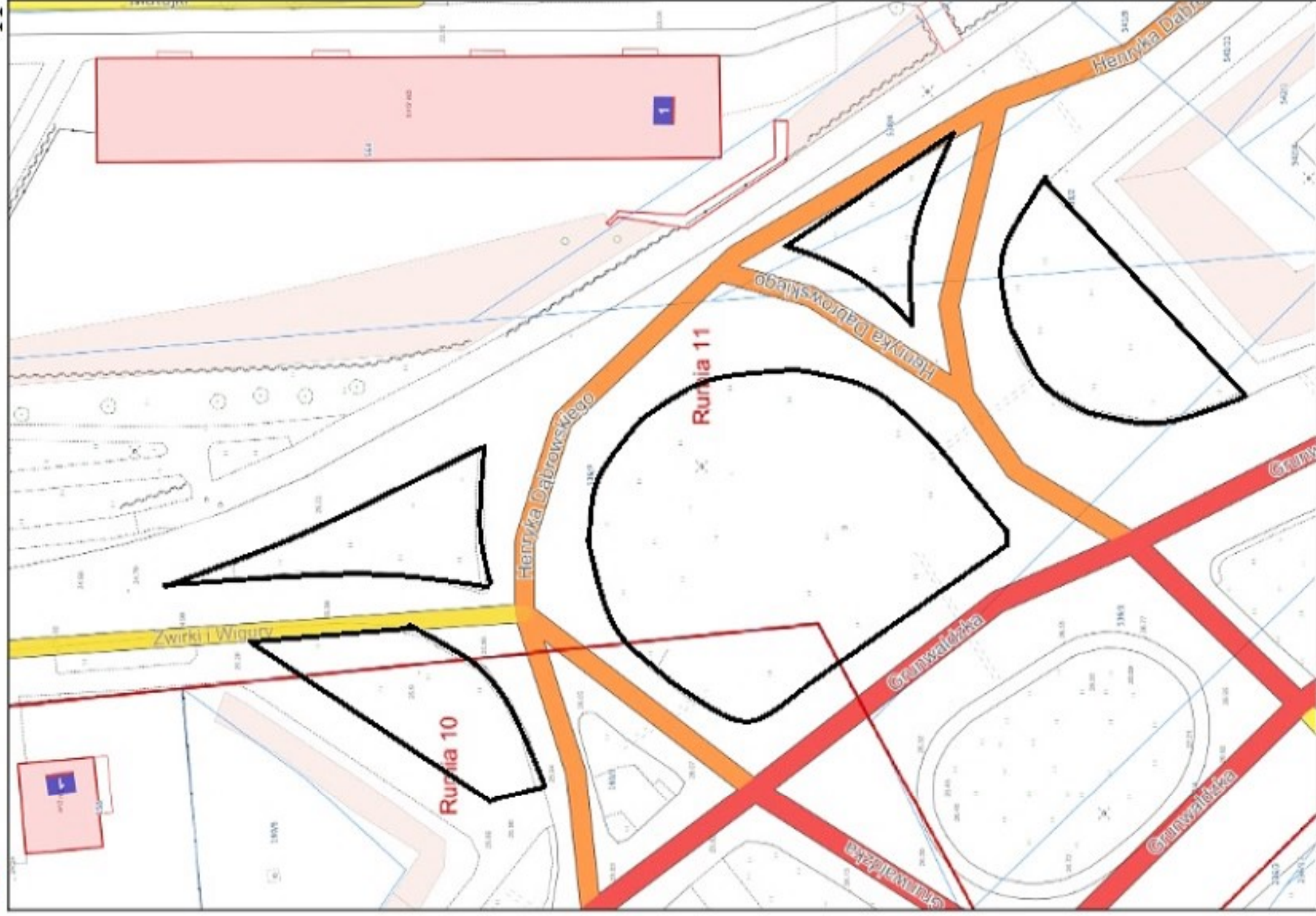


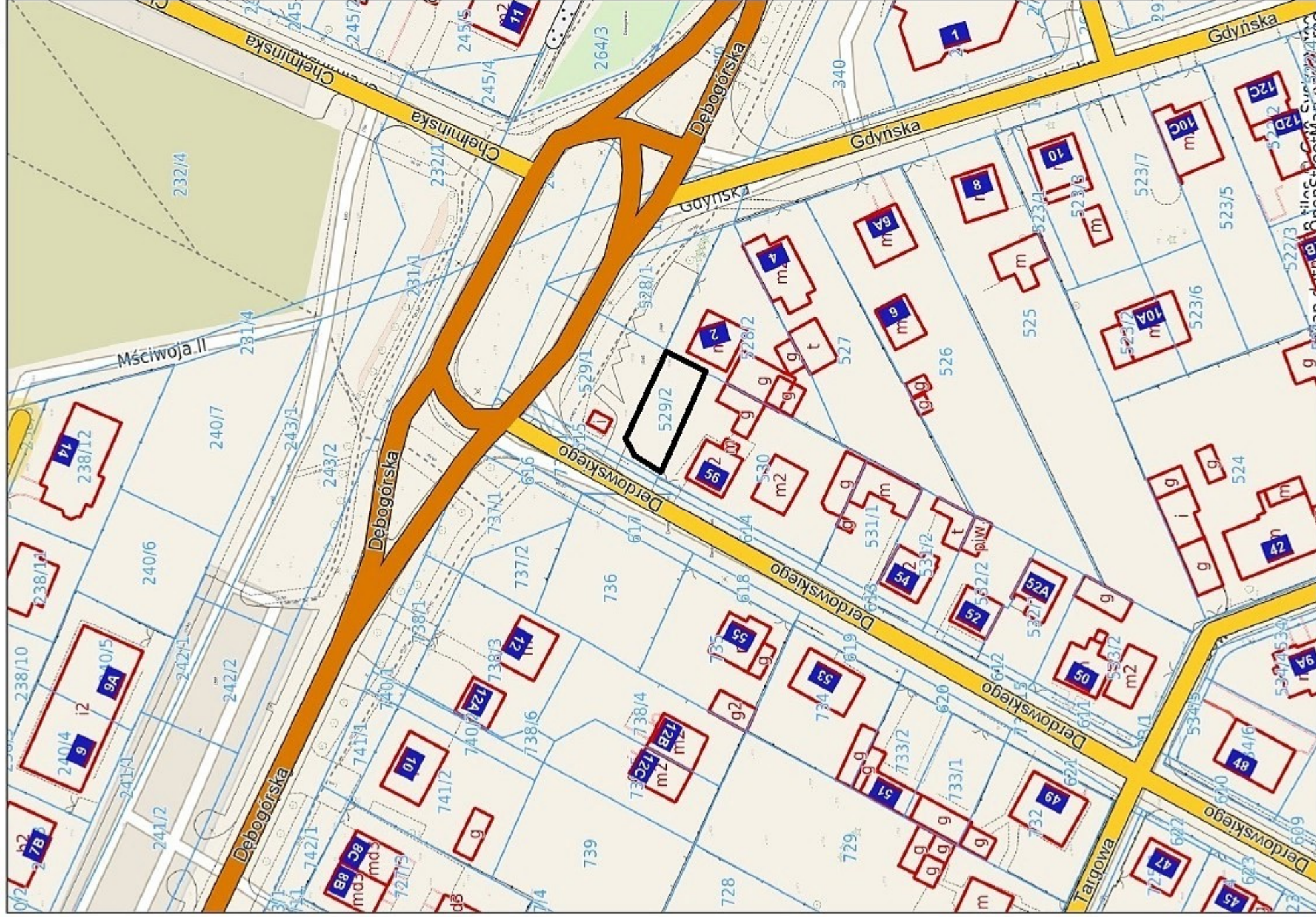


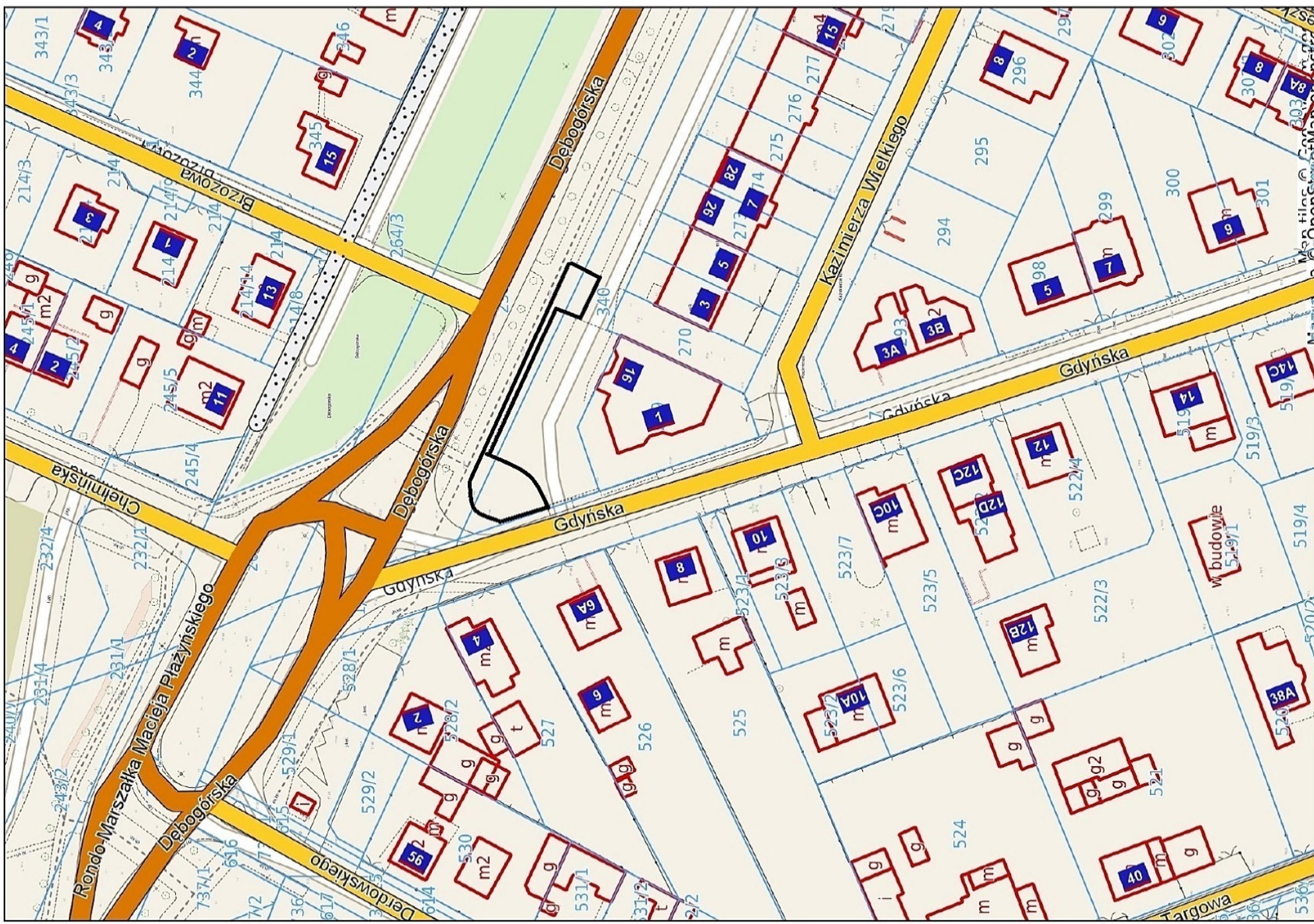


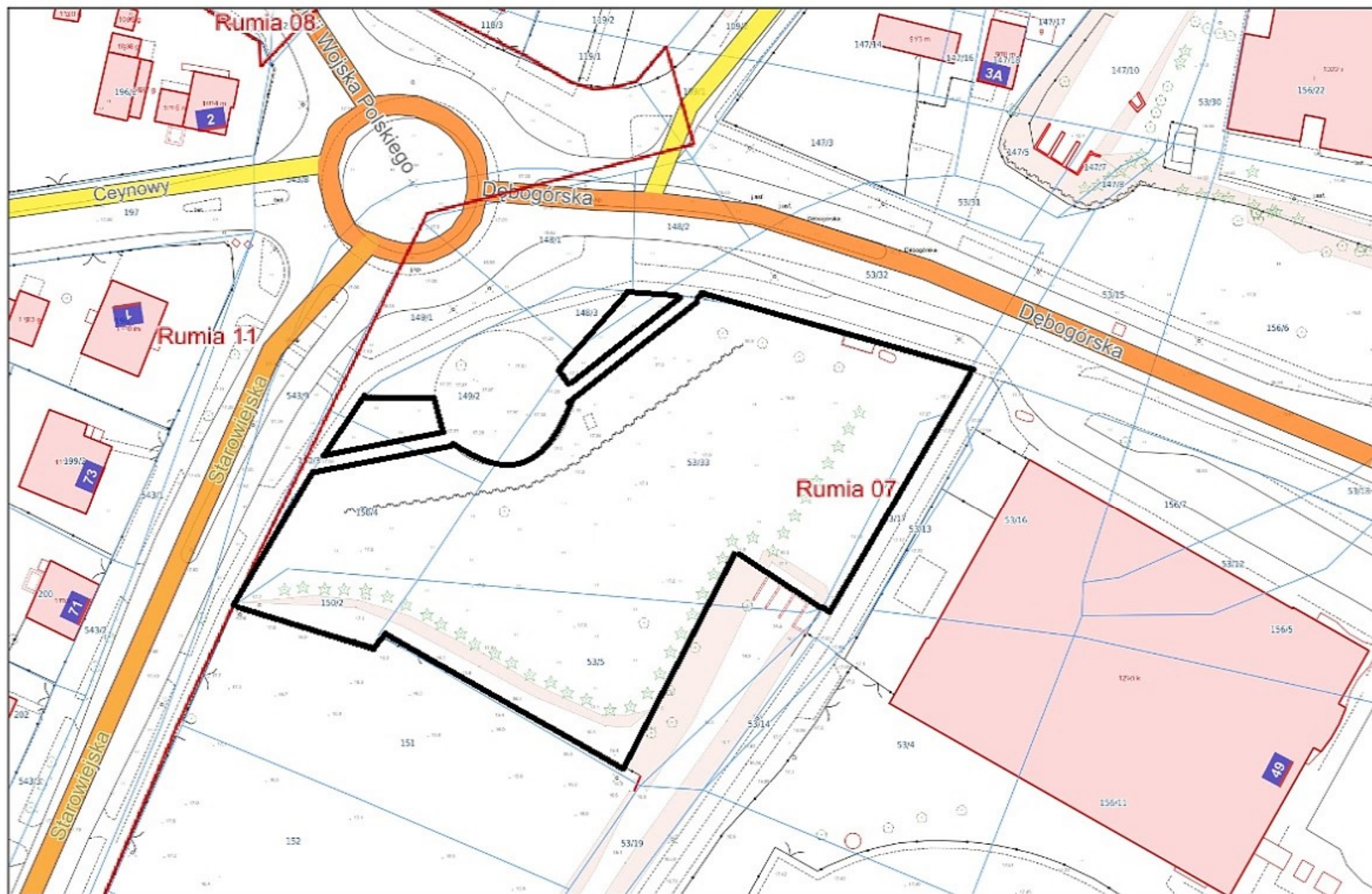


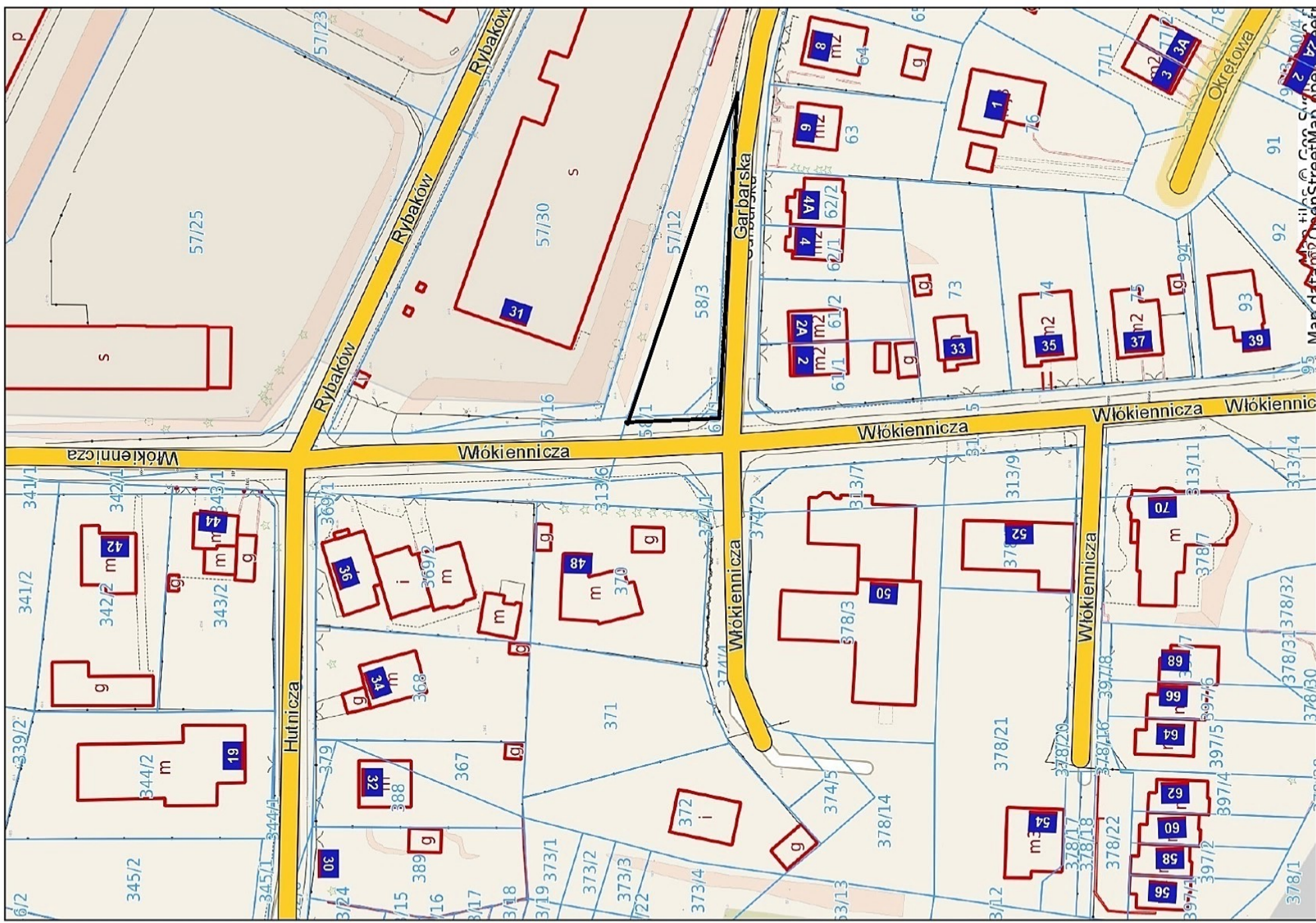


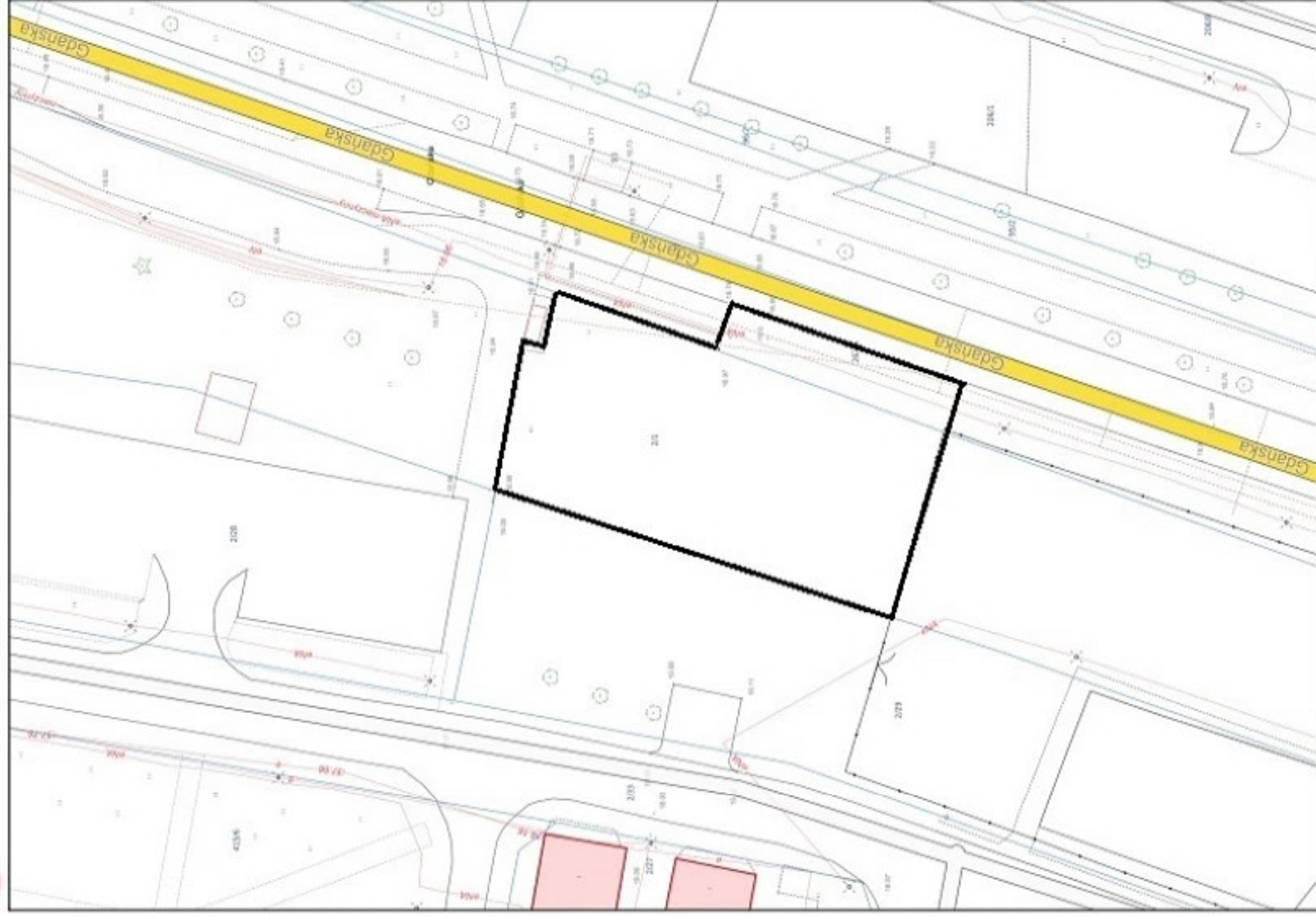


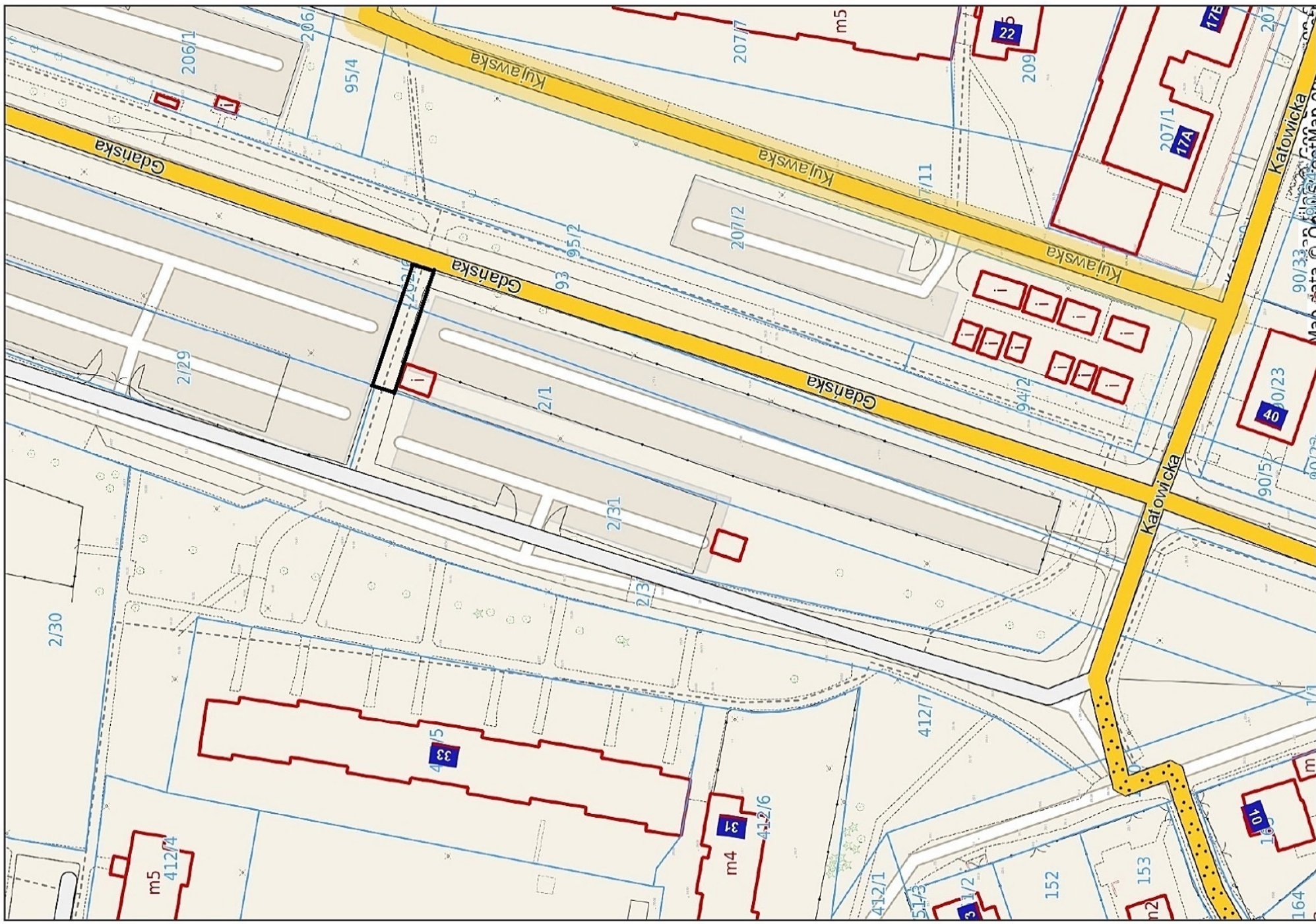


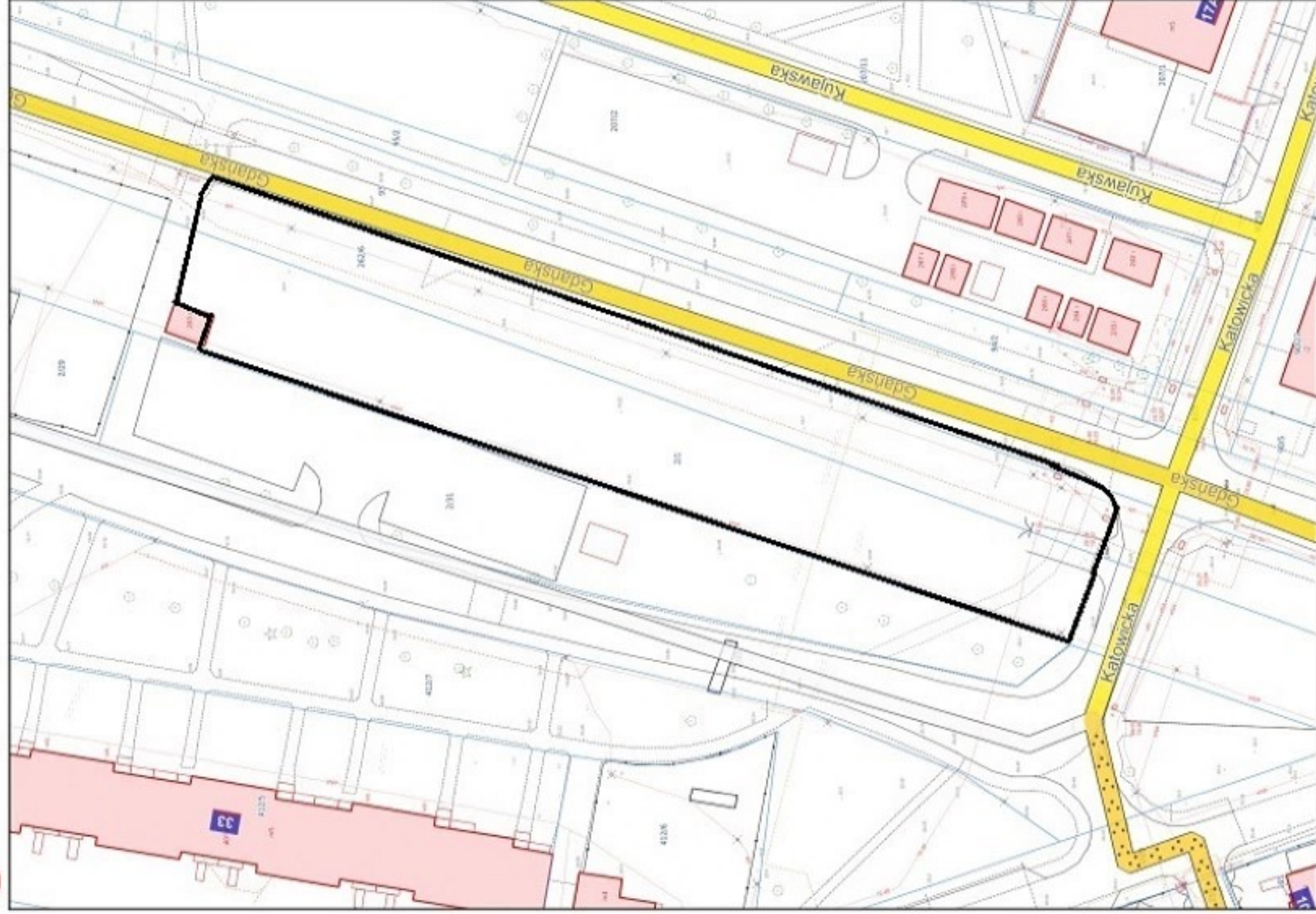


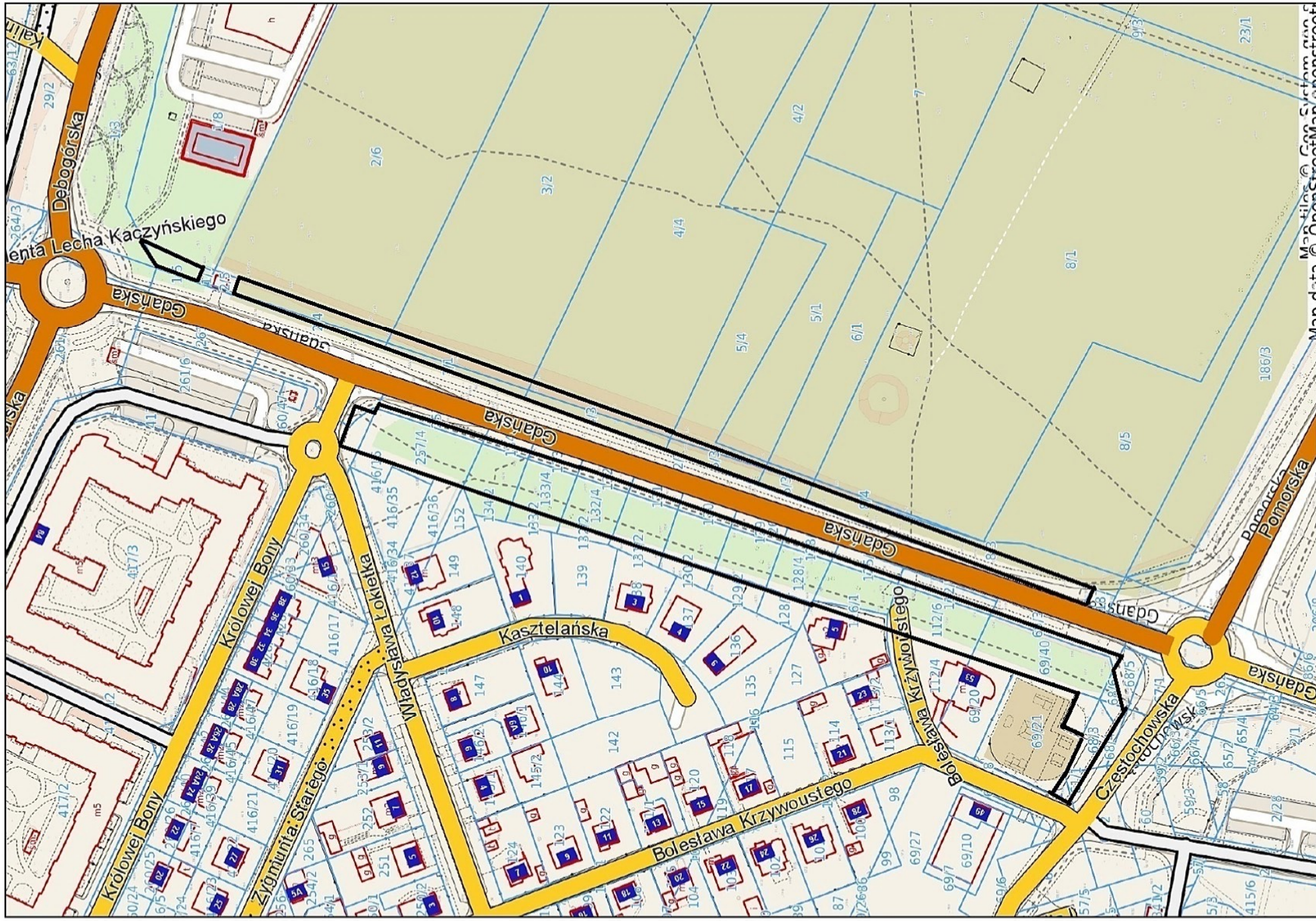






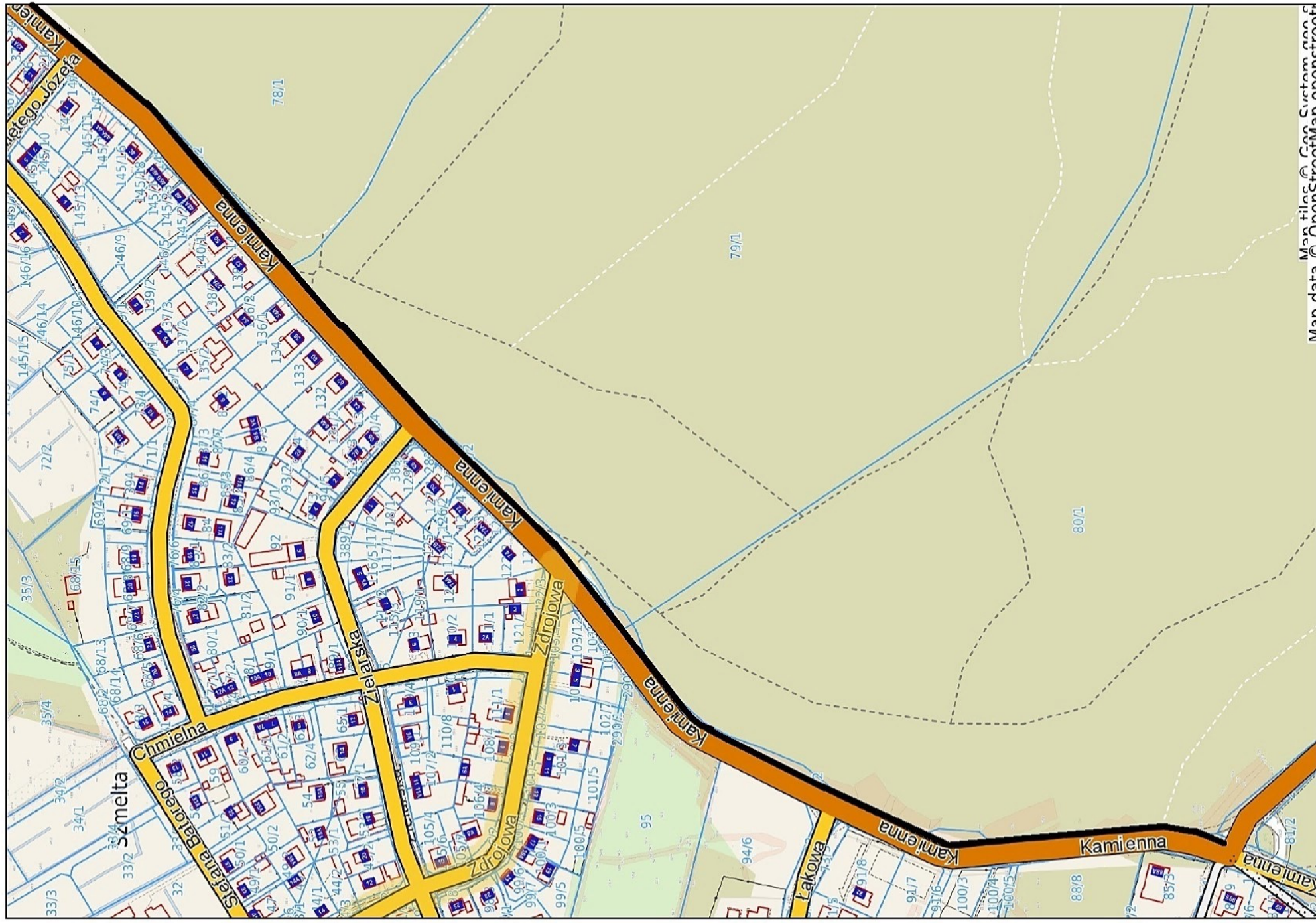




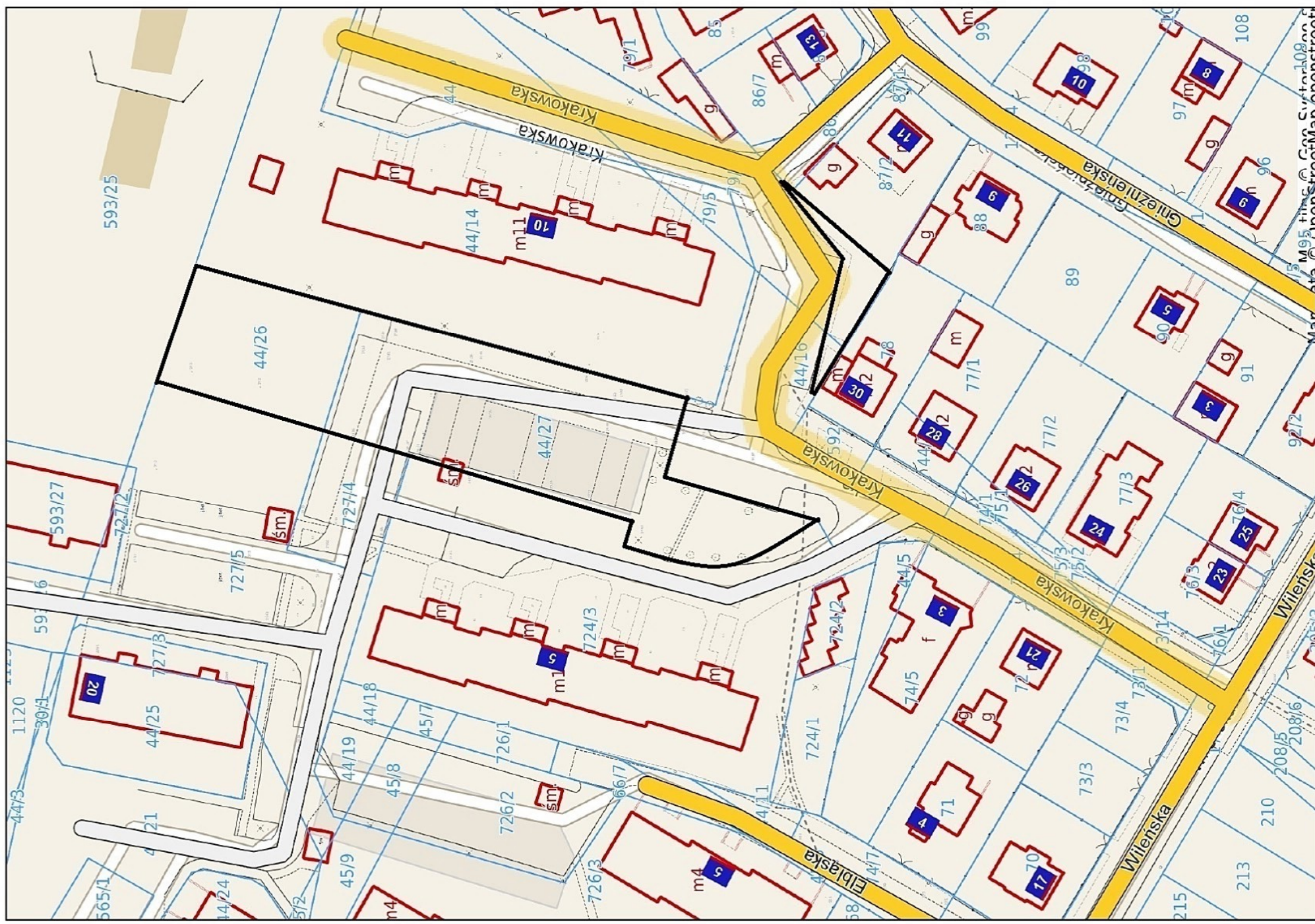


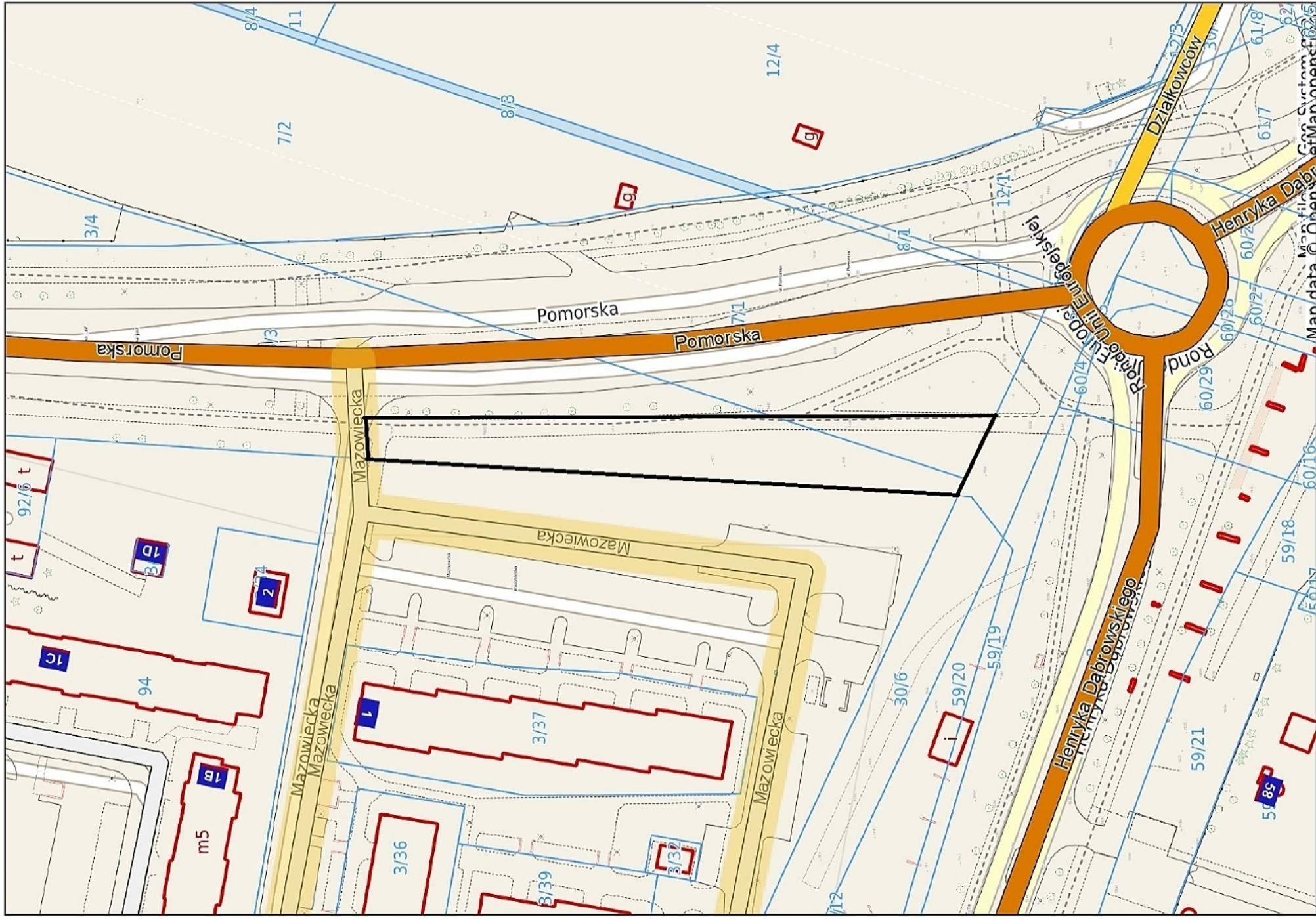










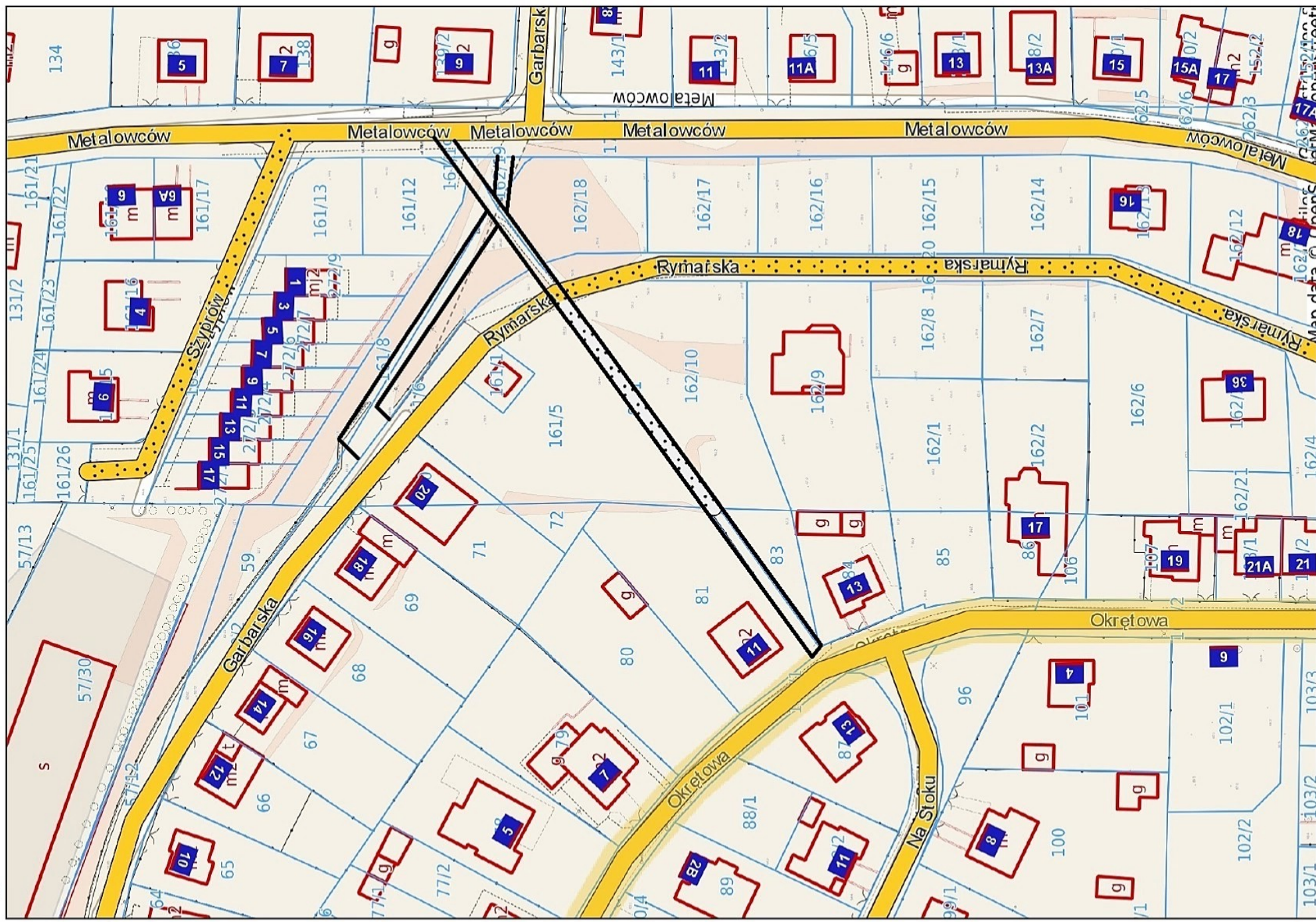


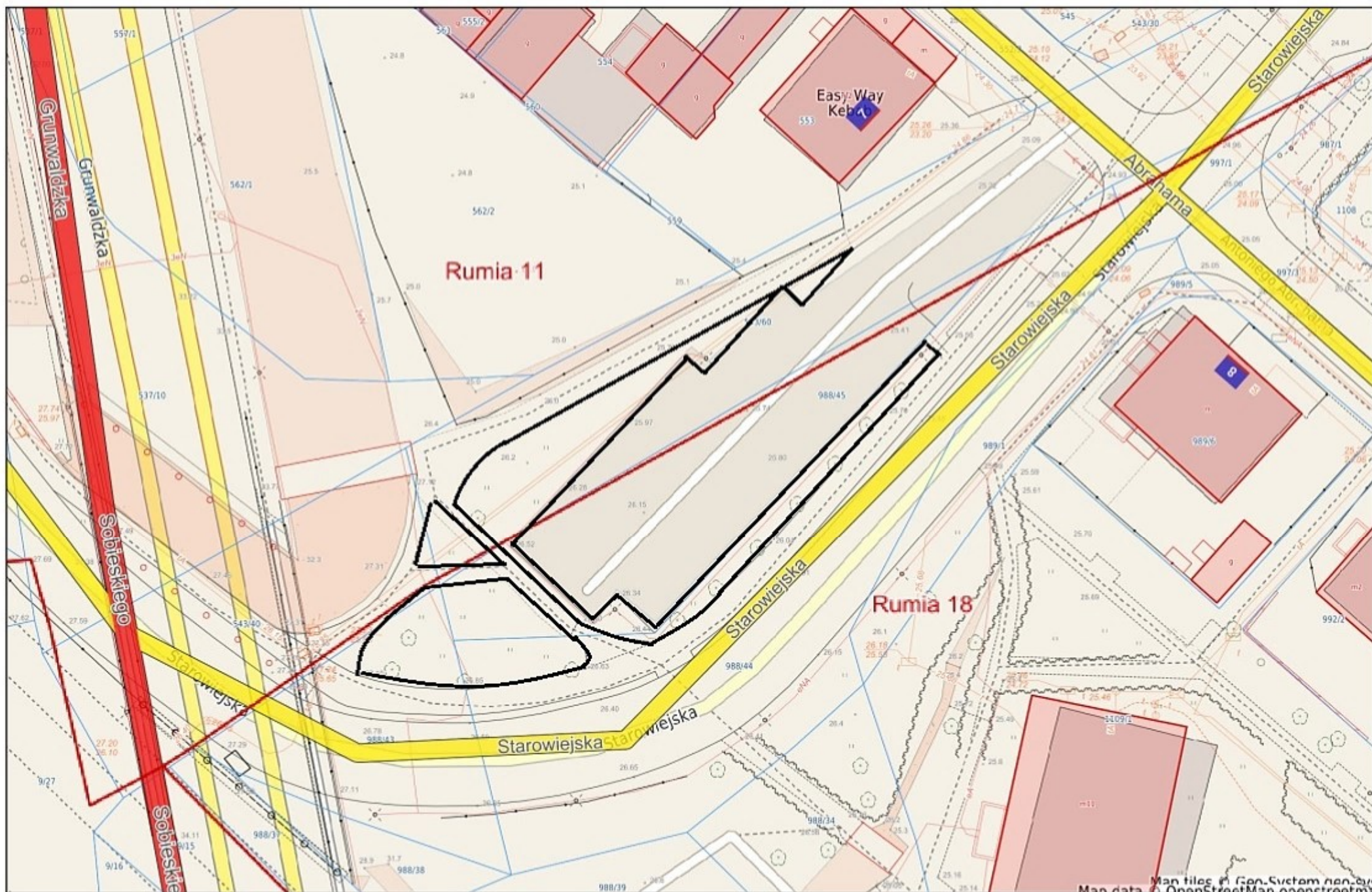


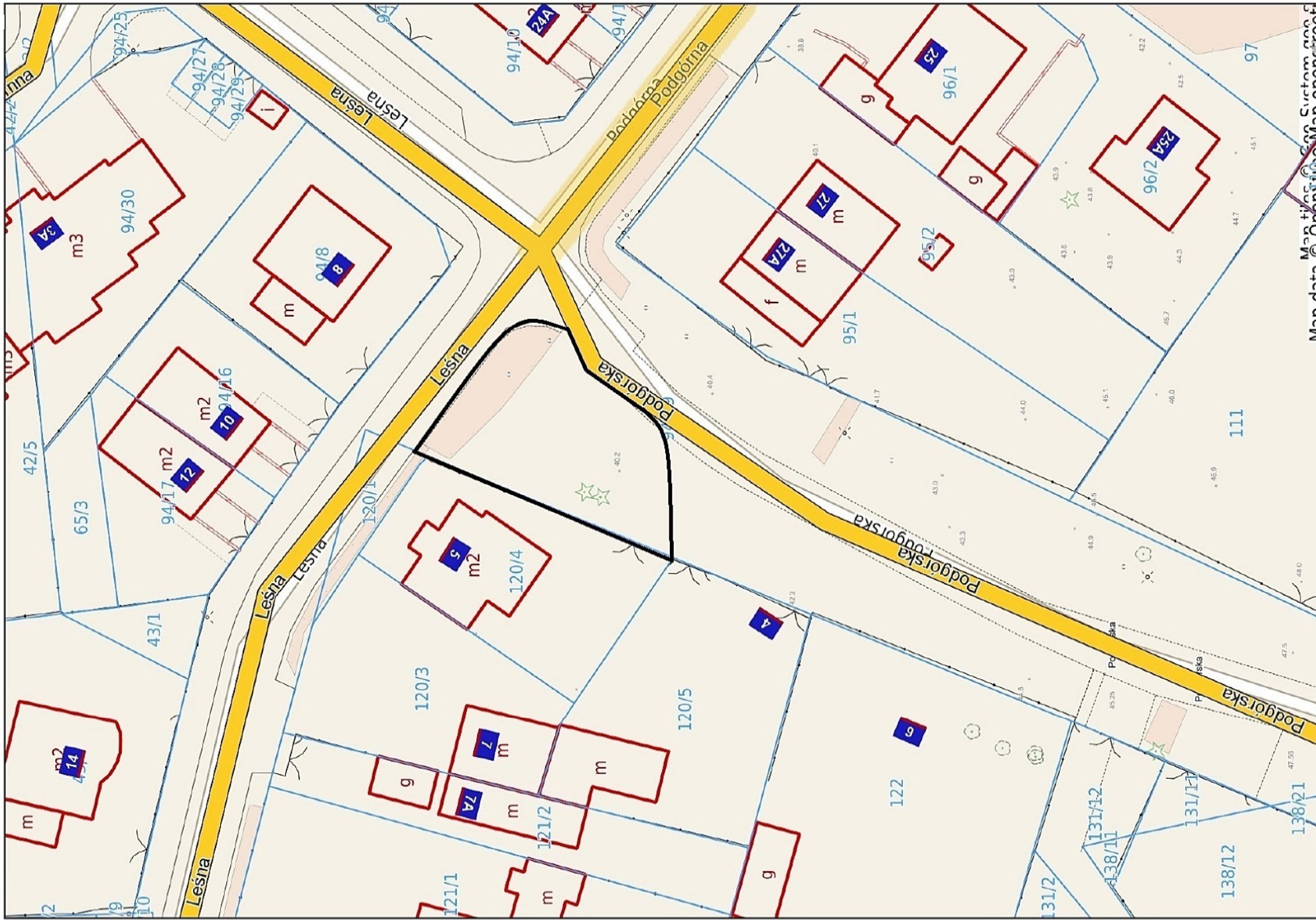
29










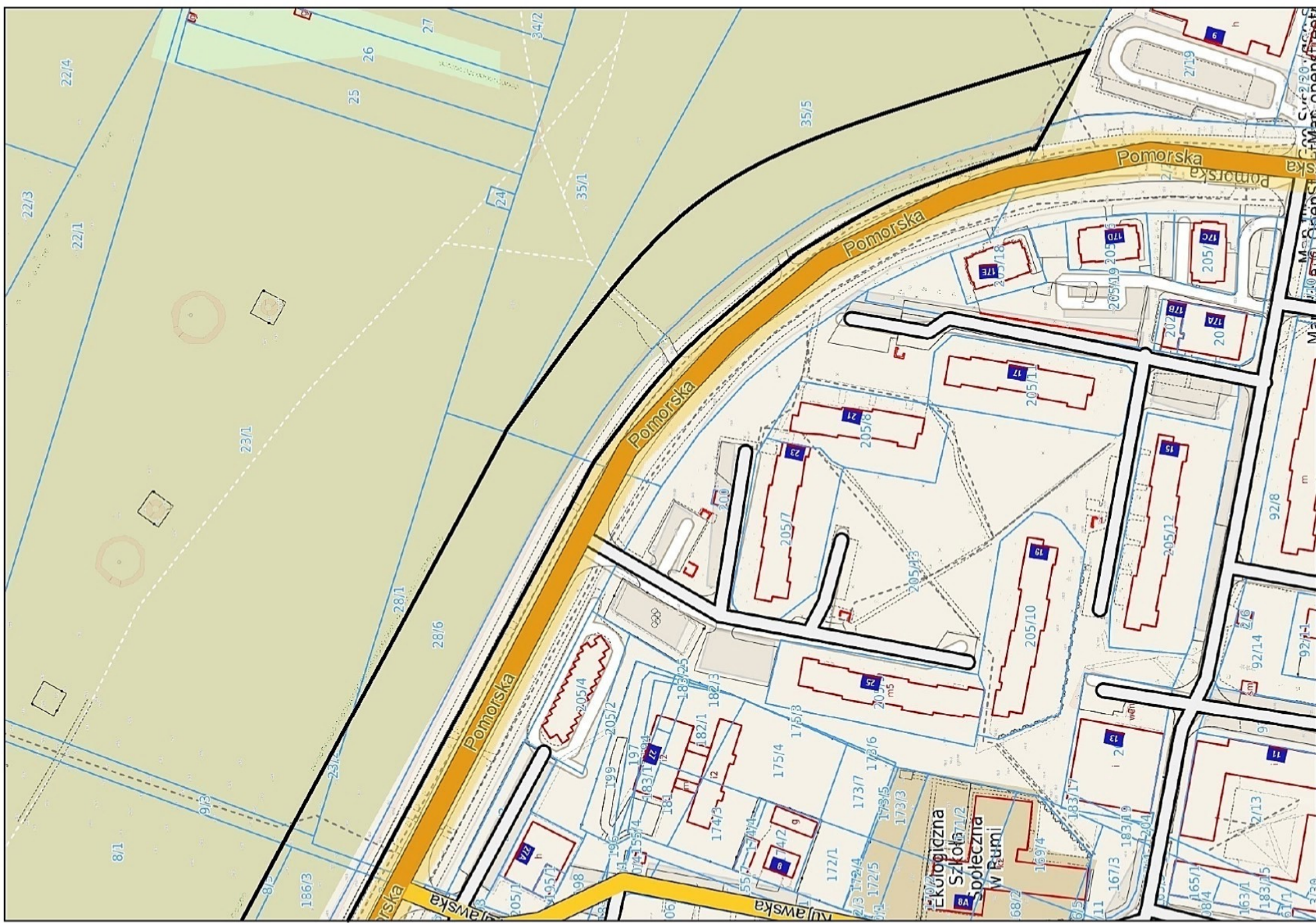


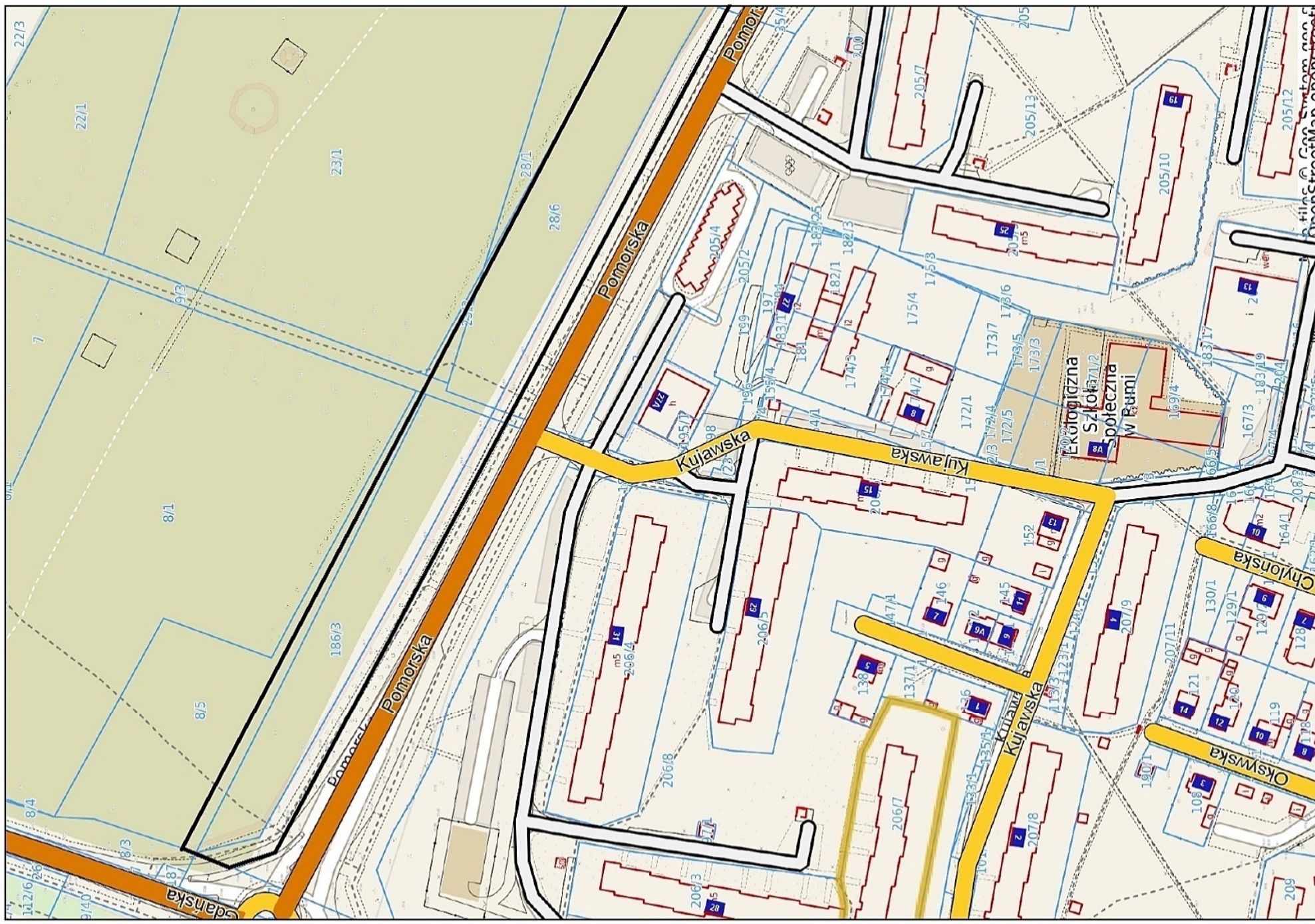


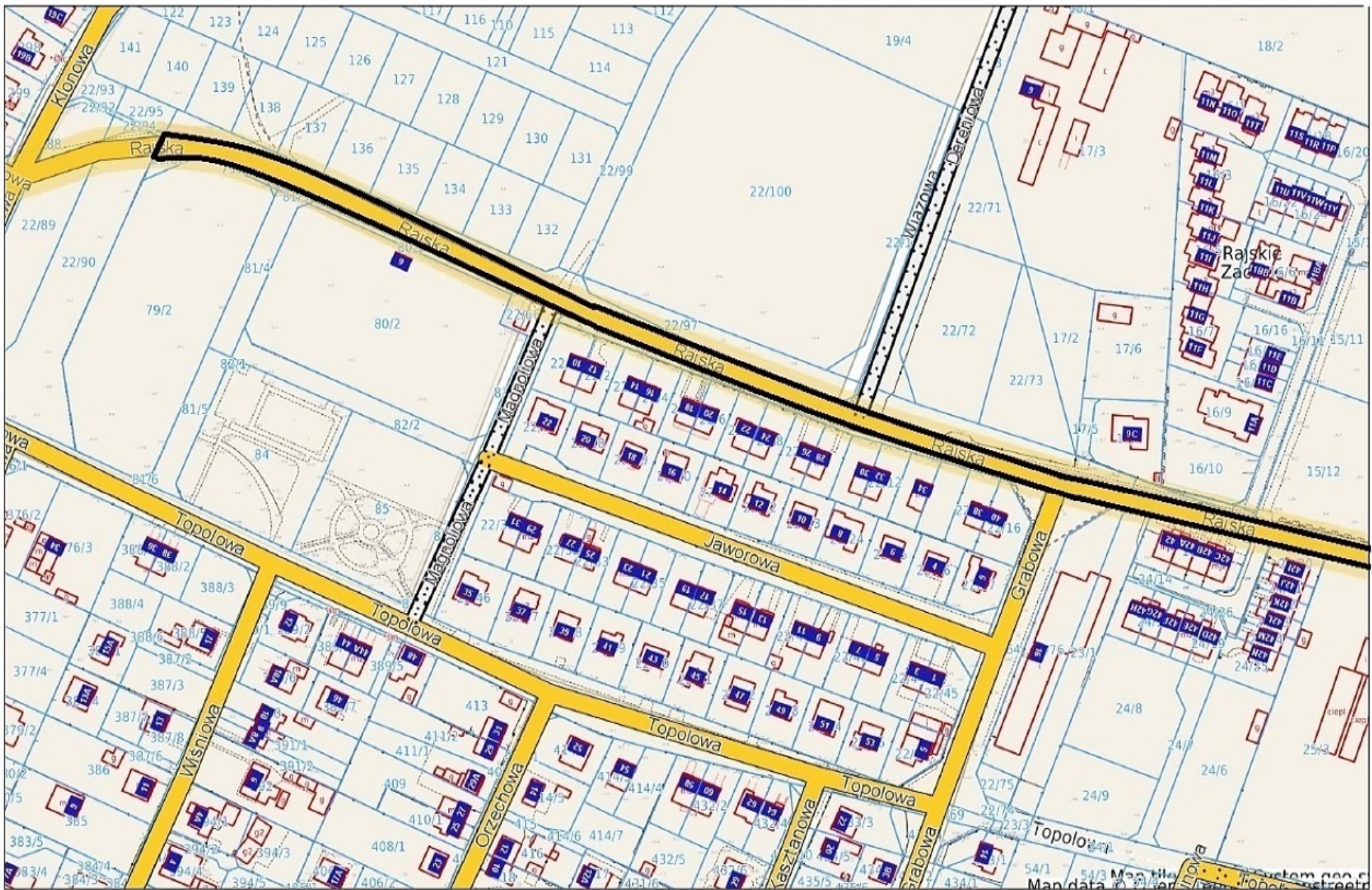


35

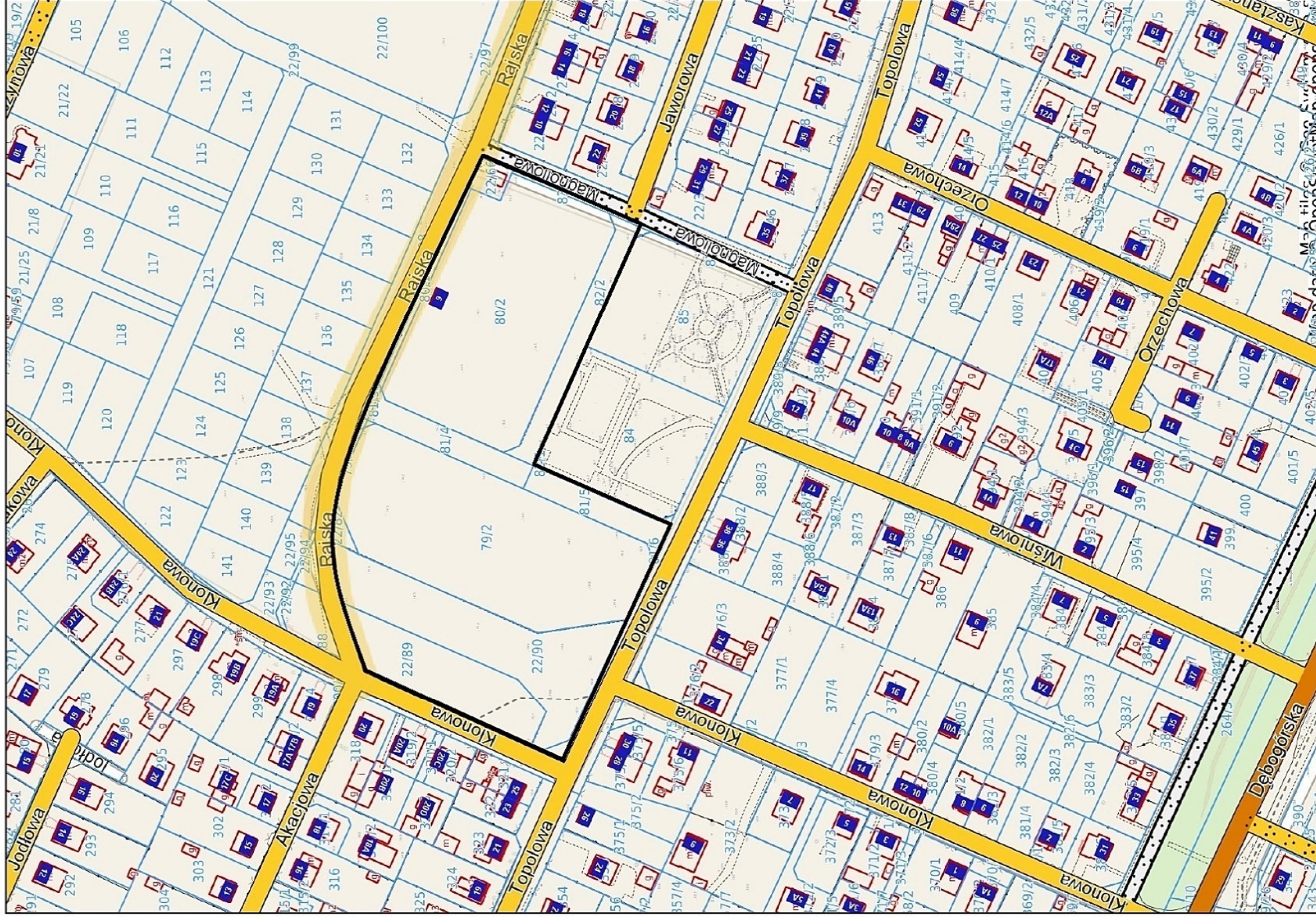


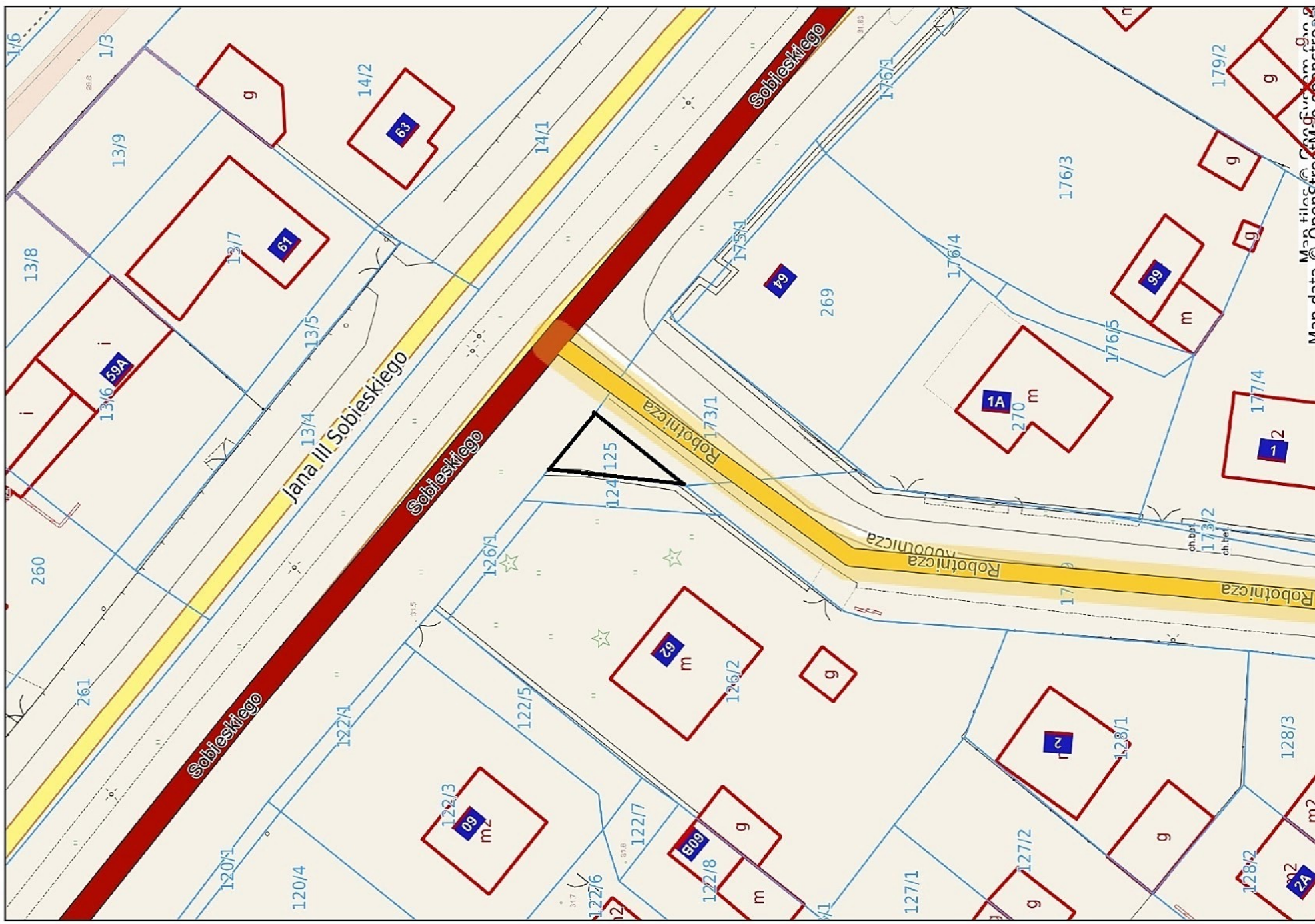









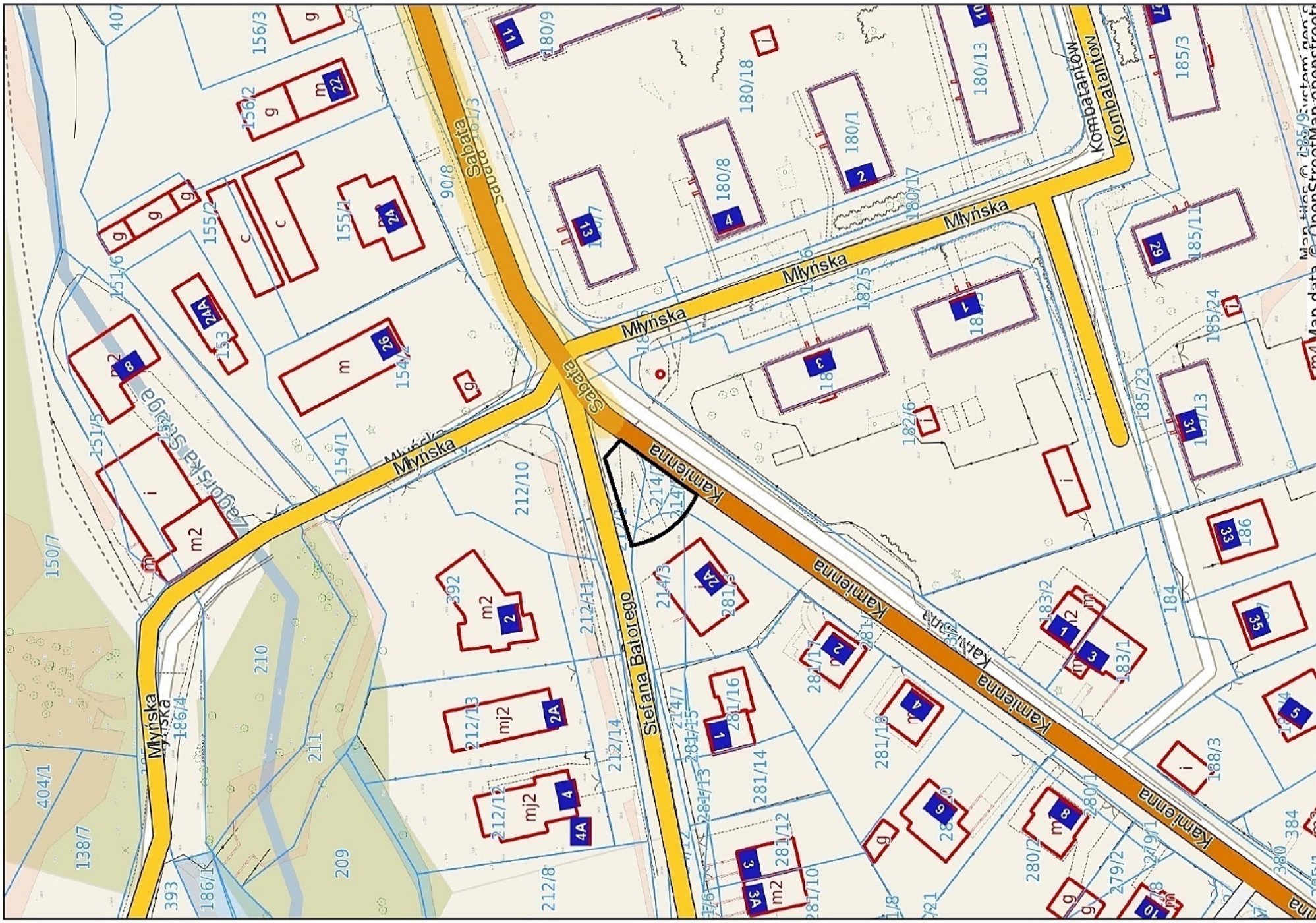


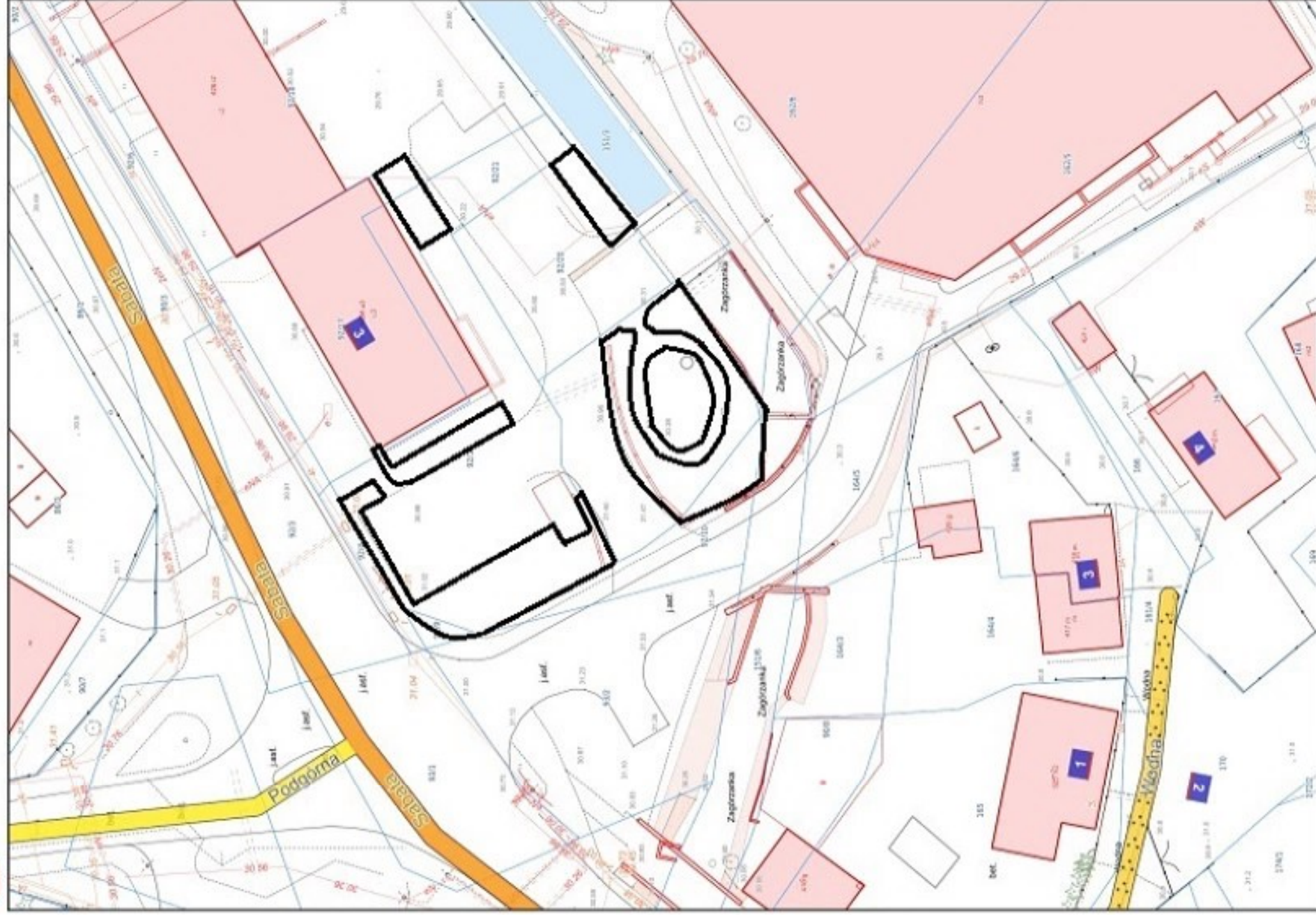




40




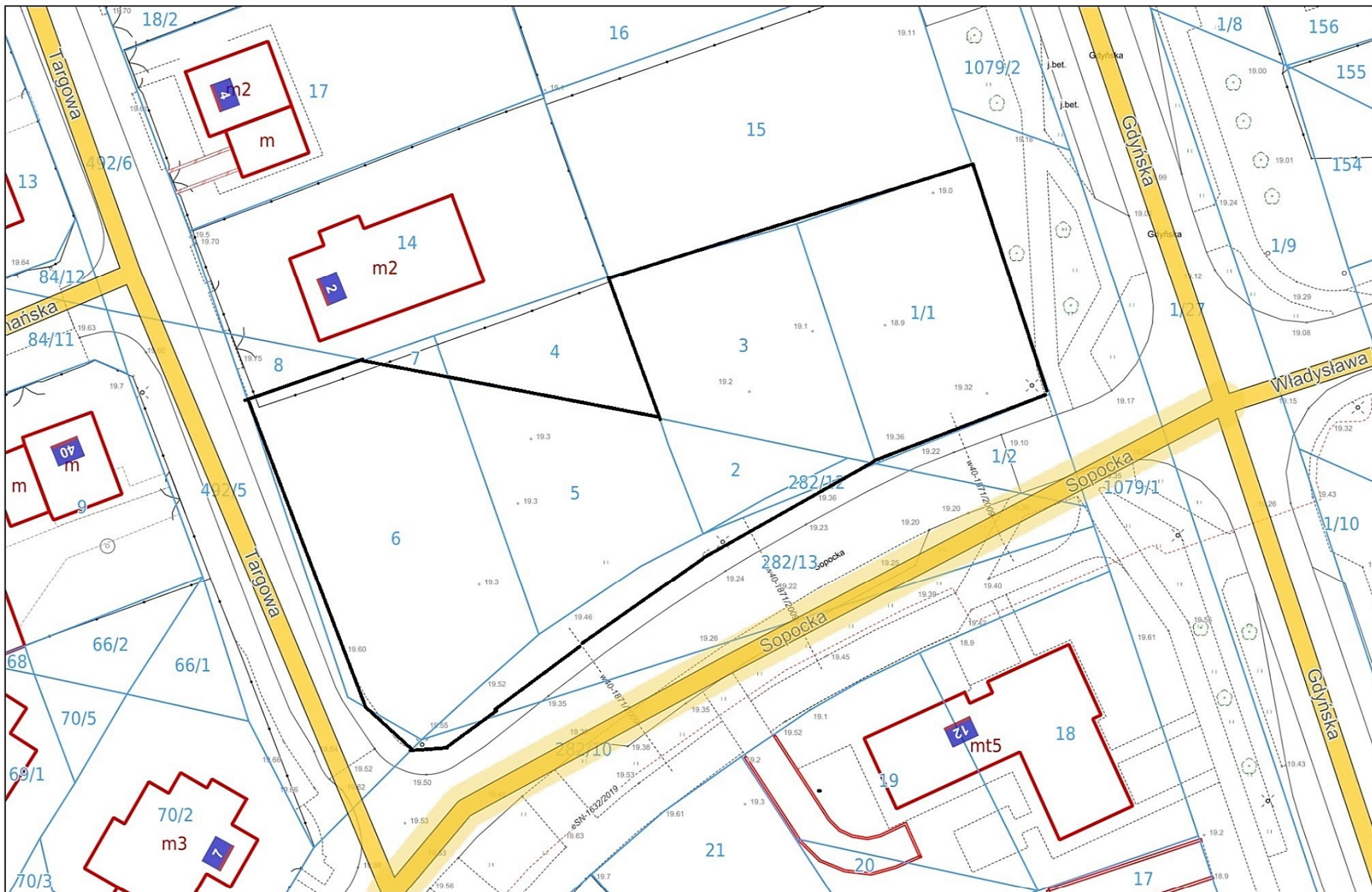


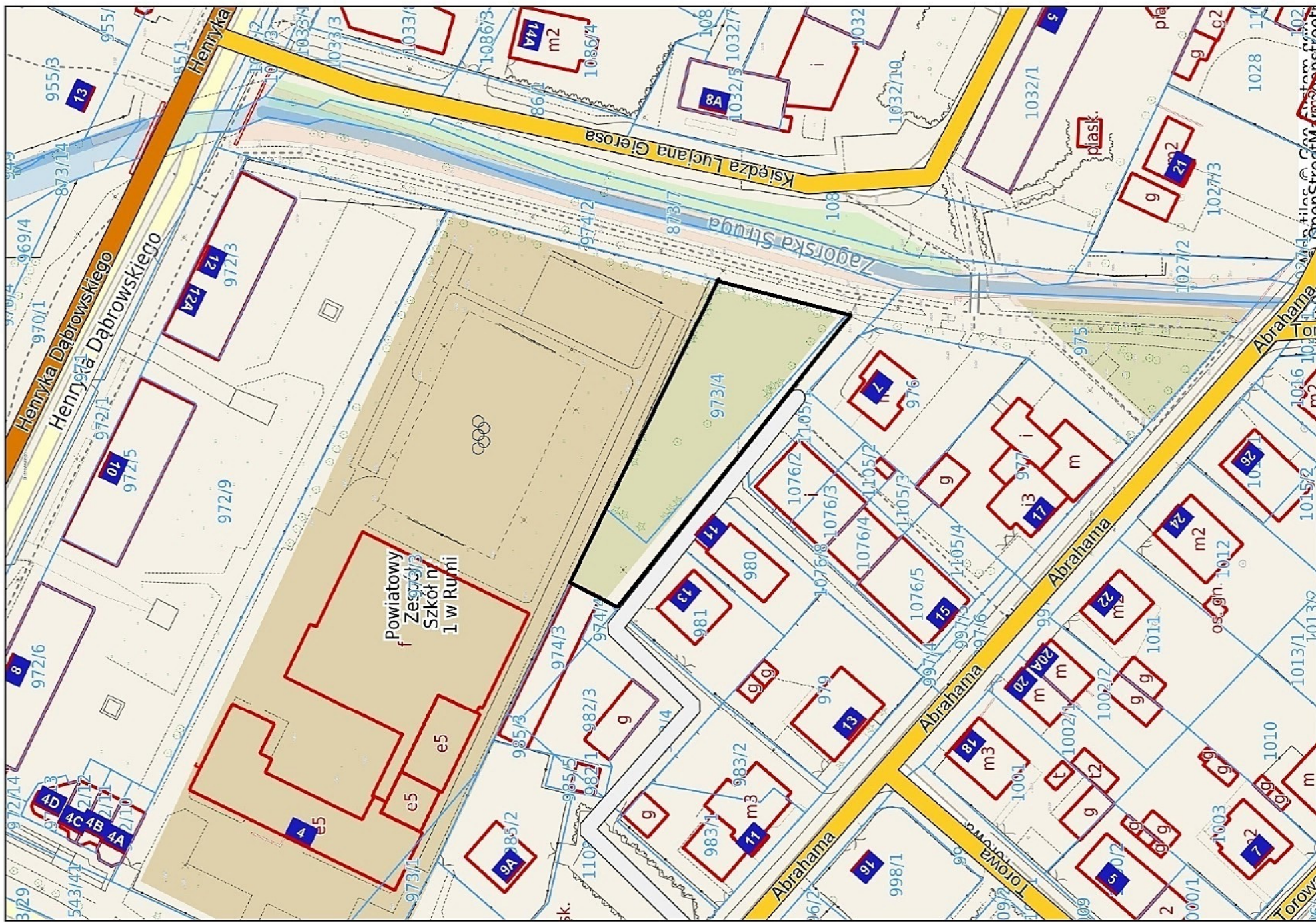


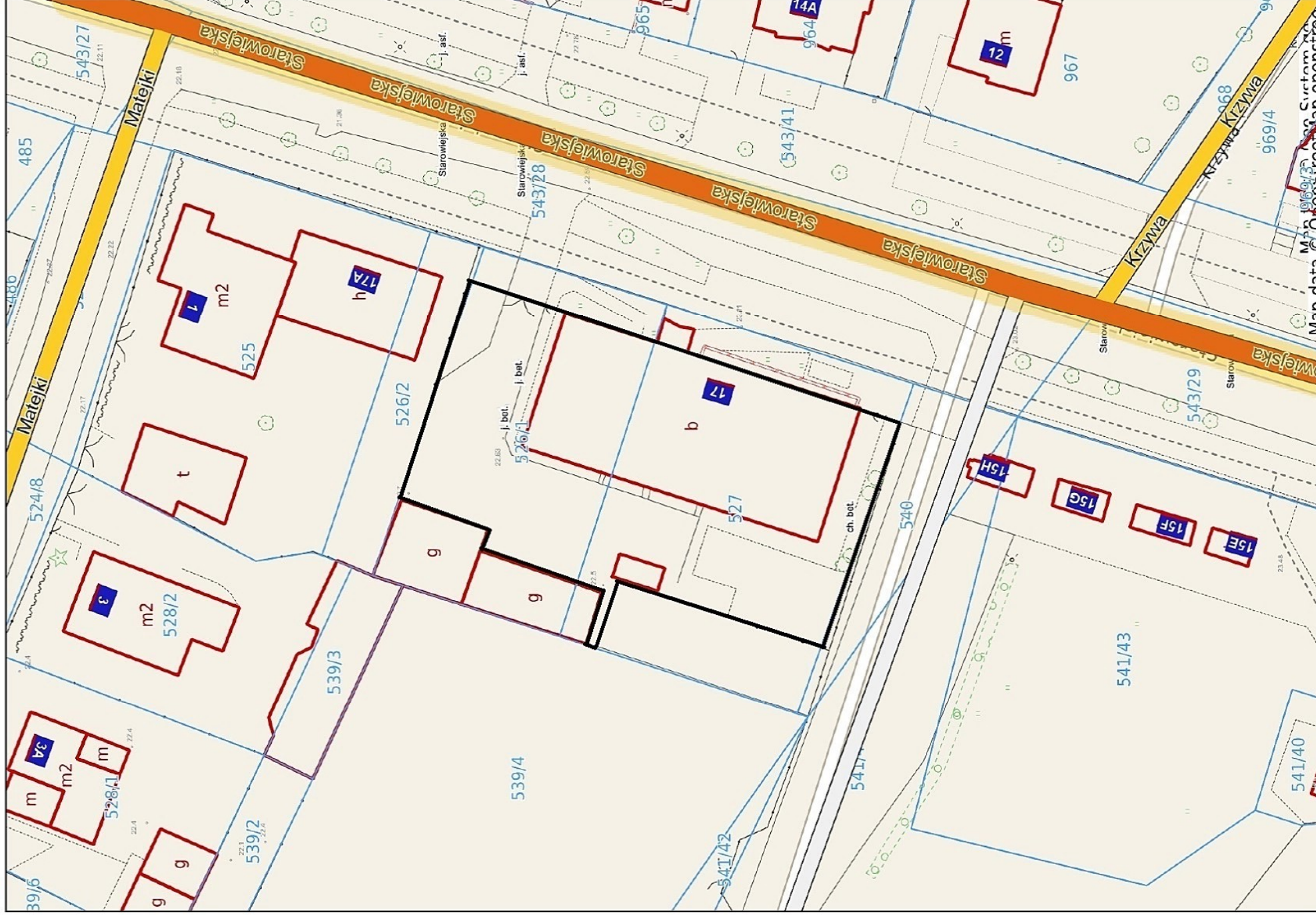


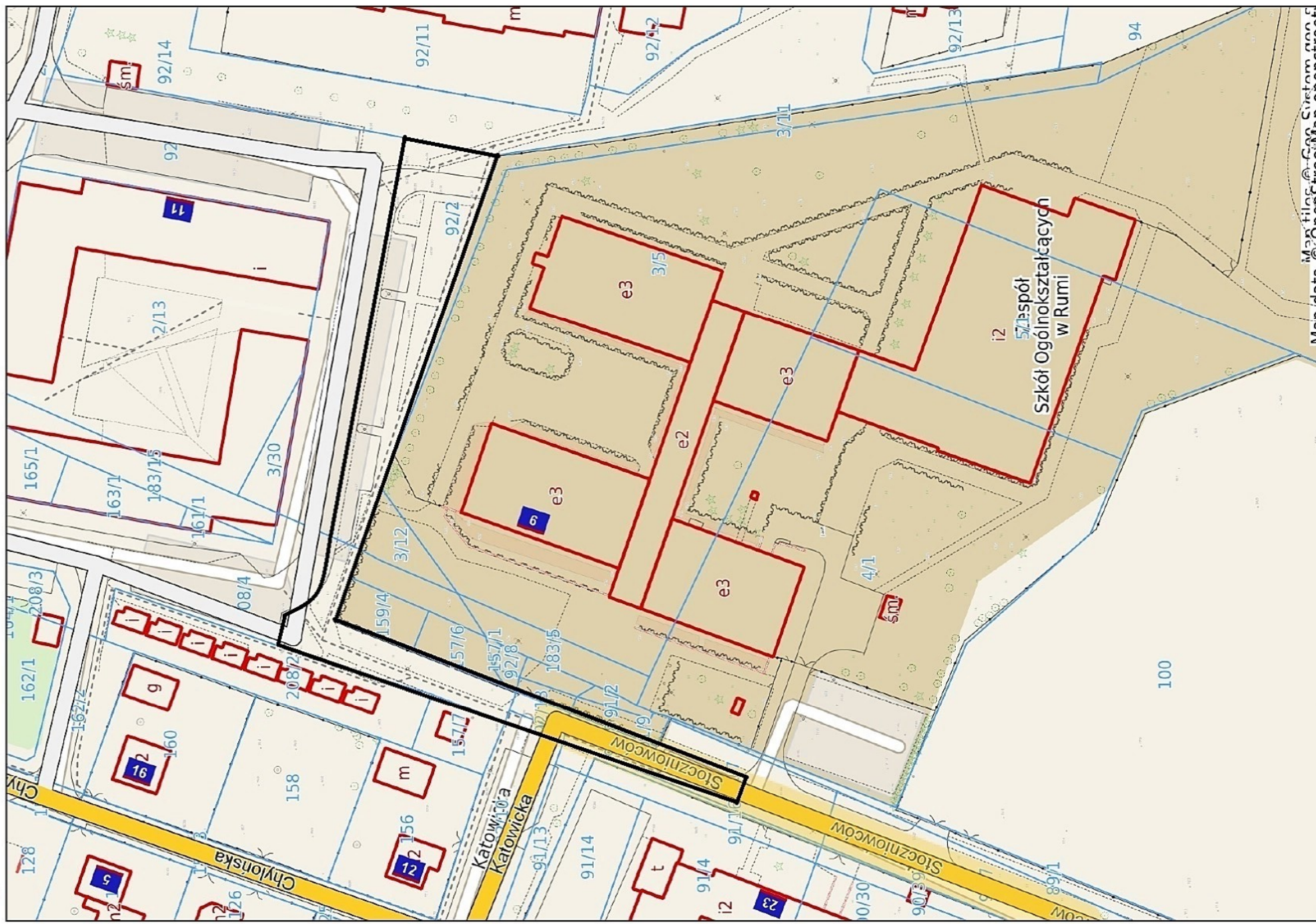
43













Rumia - System Informacji Przestrzennej -

skala 1 : 1000

