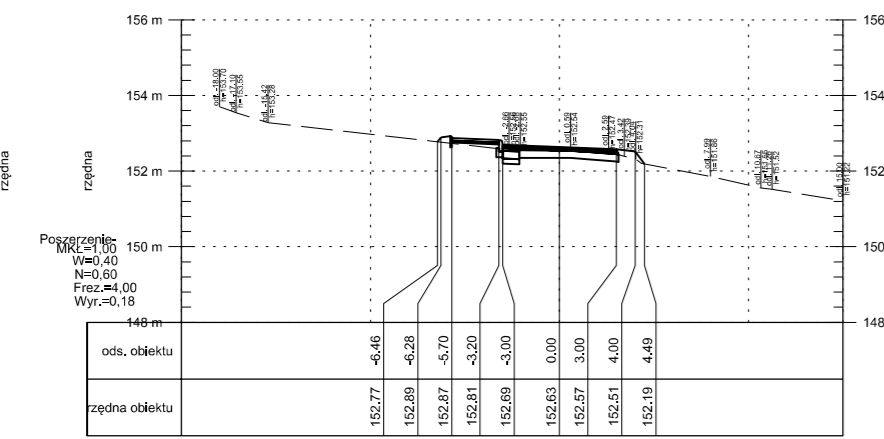
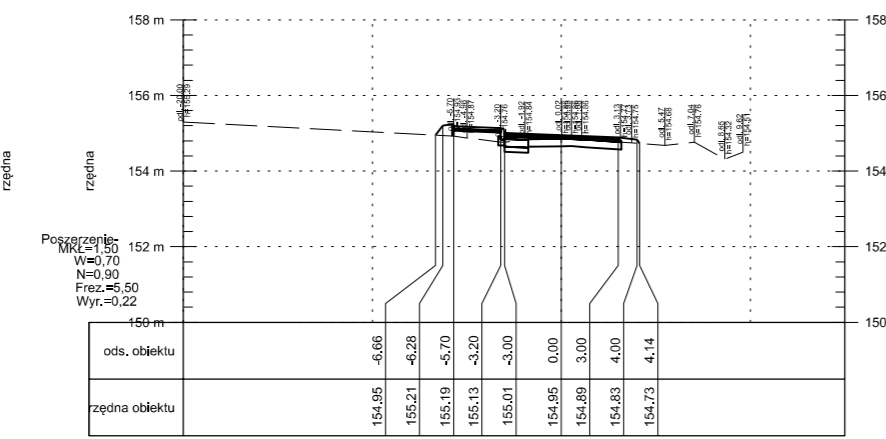


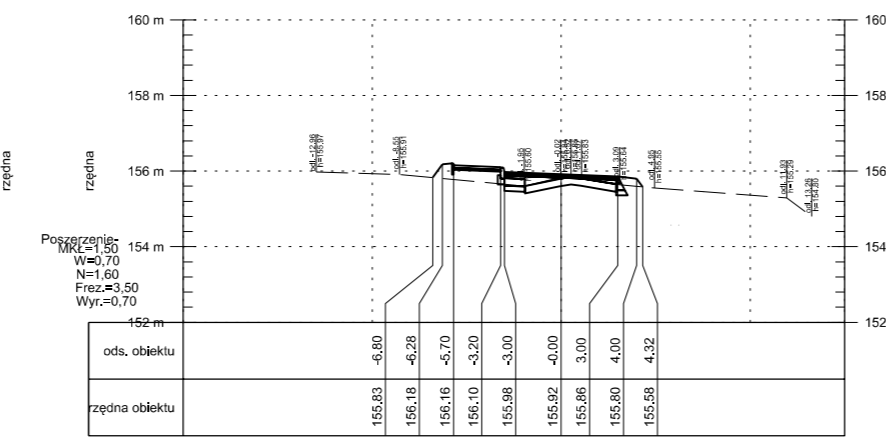
km 0+150.00



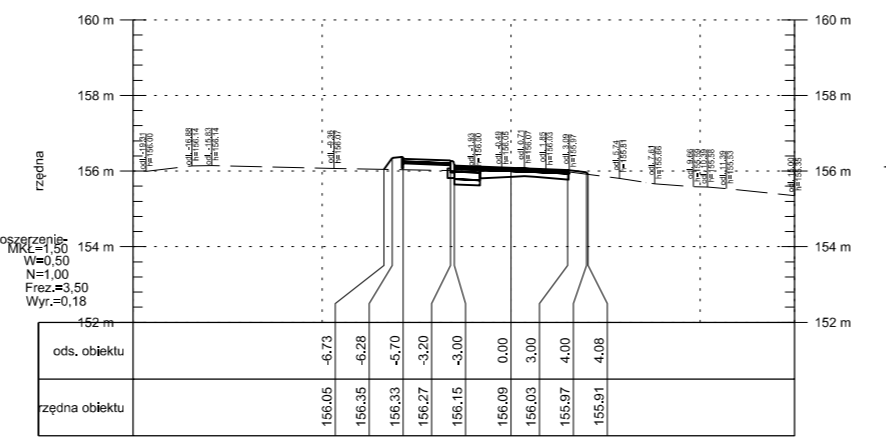
km 0+300.00



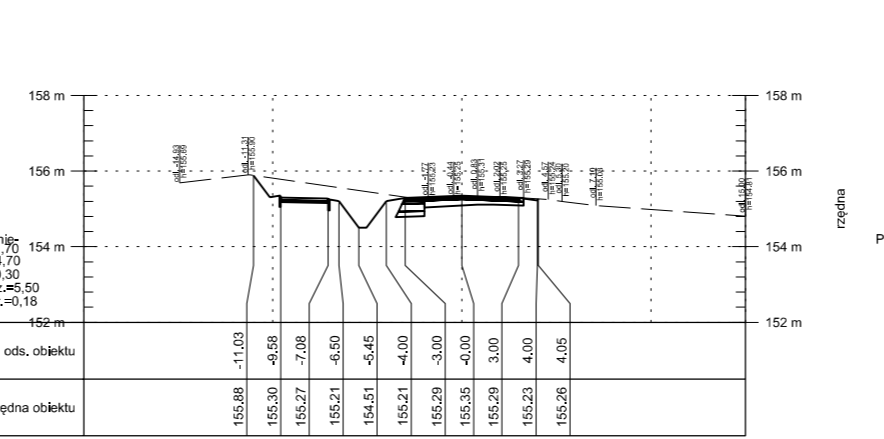
km 0+450.00



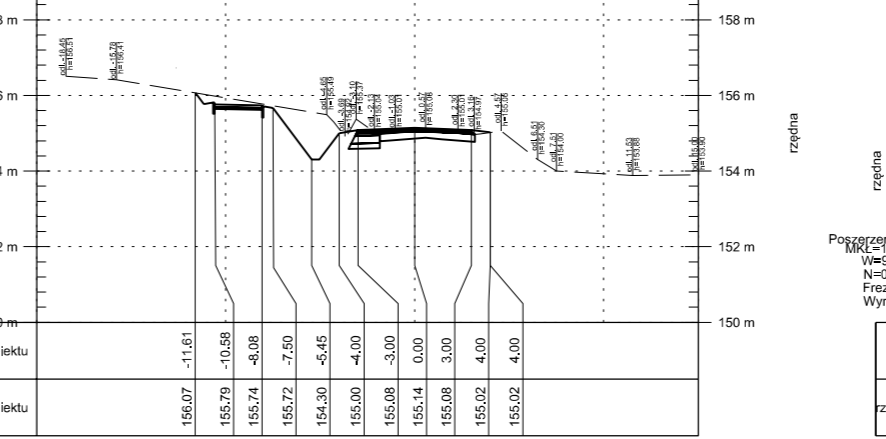
km 0+600.00



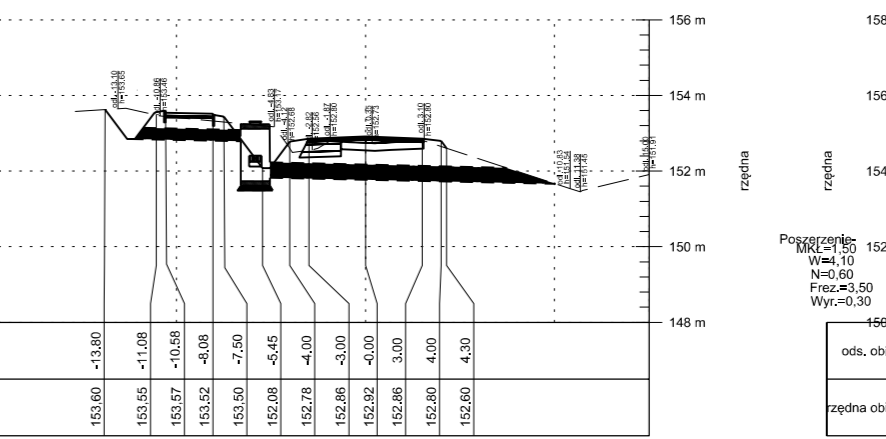
km 0+750.00



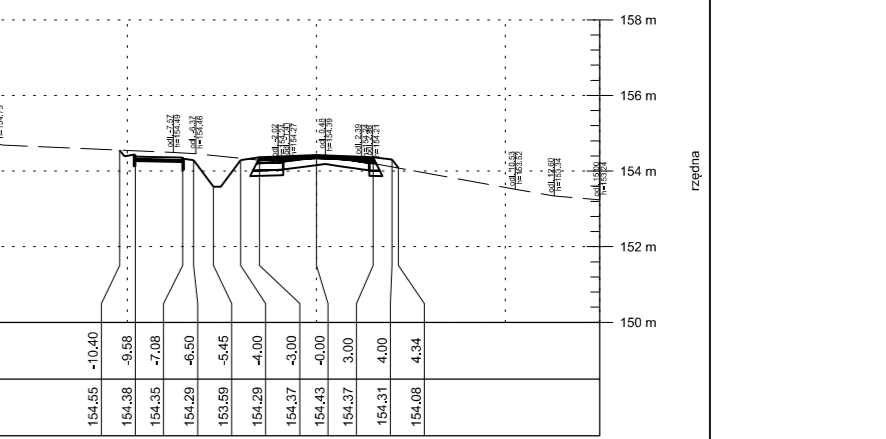
km 0+900.00



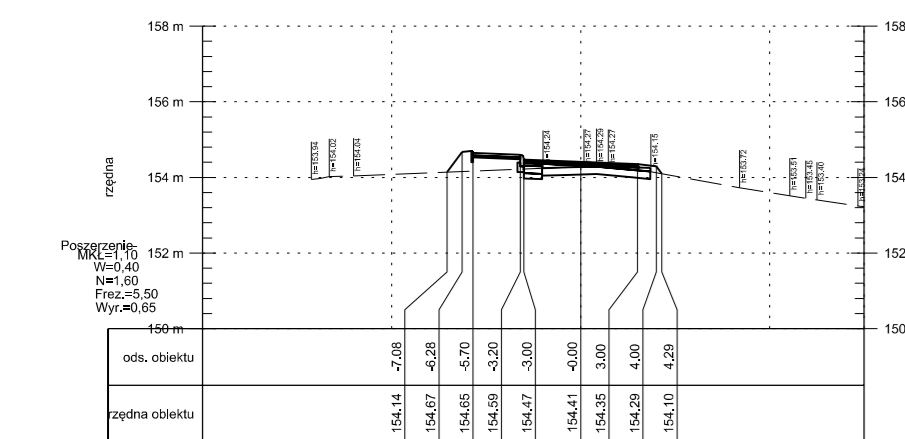
km 1+050.00



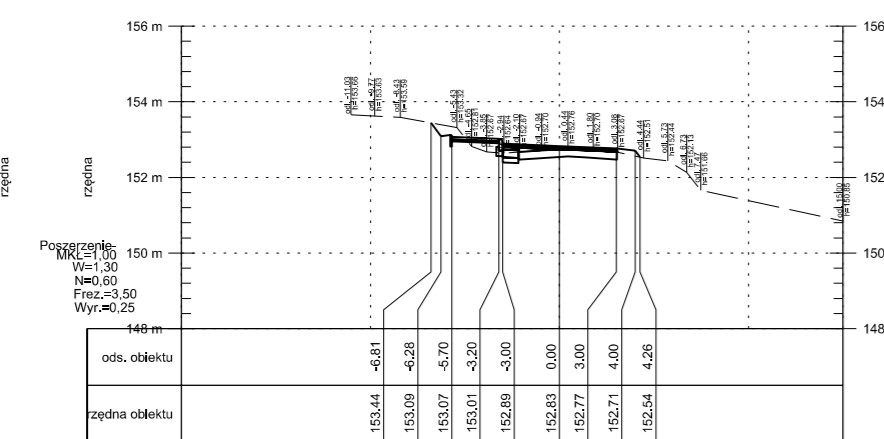
km 1+200.00



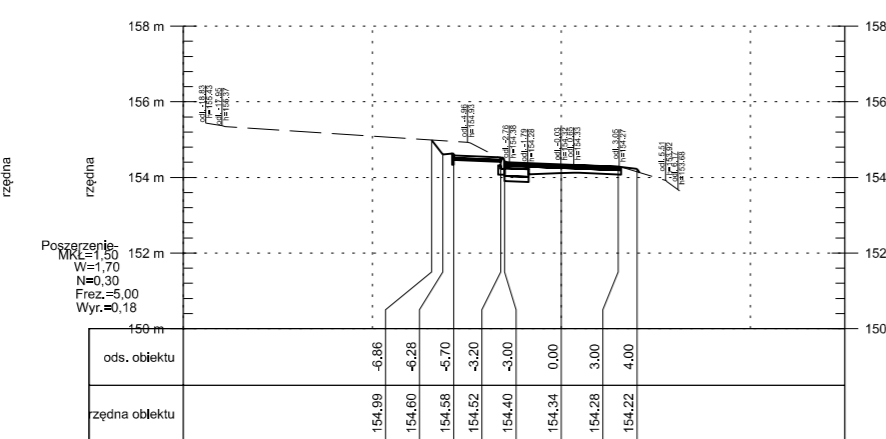
km 1+350.00



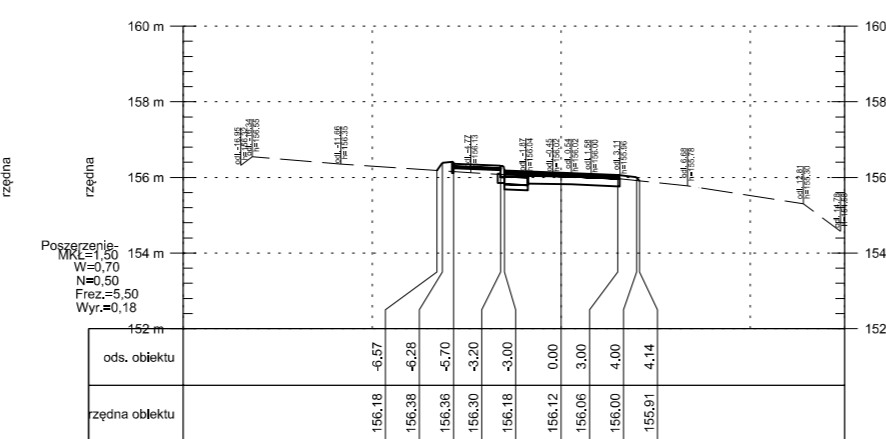
km 0+100.57



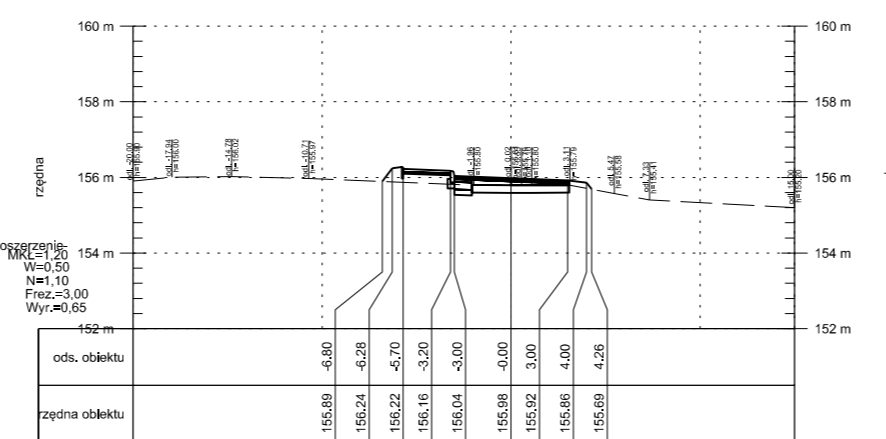
km 0+250.00



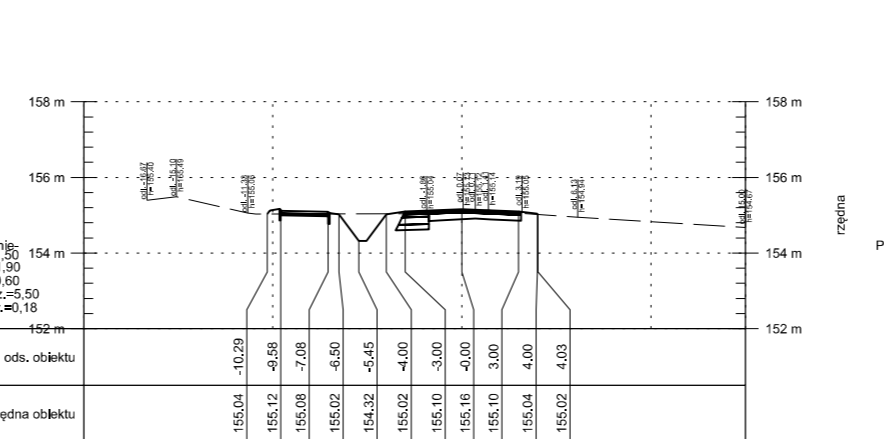
km 0+400.00



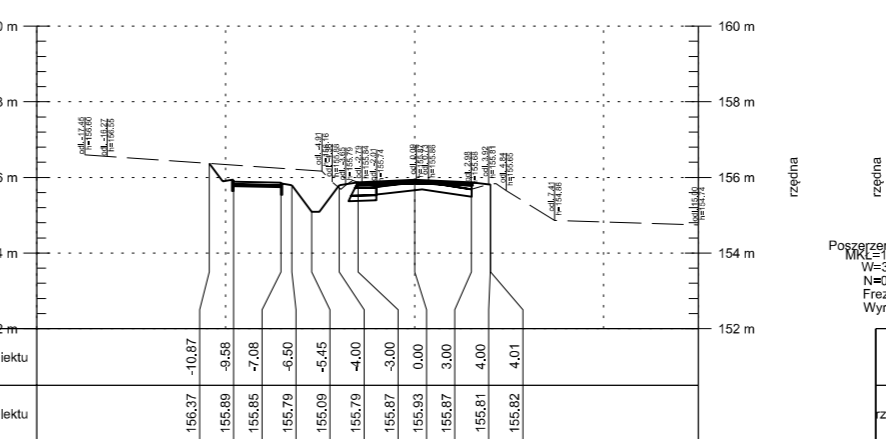
km 0+563.00



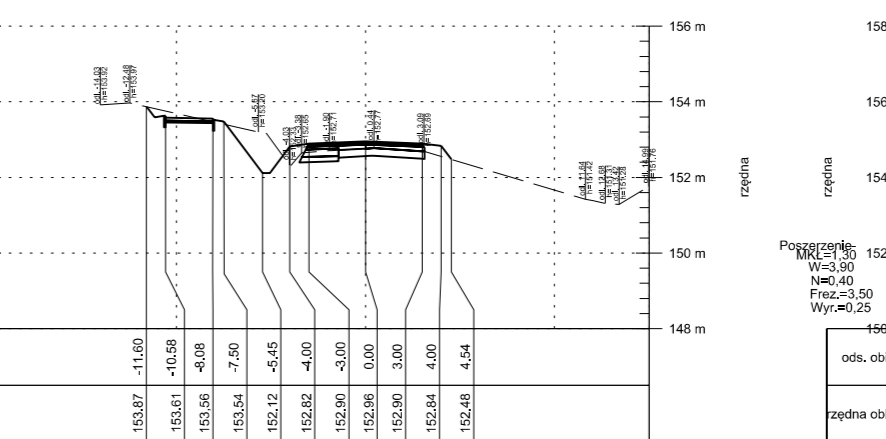
km 0+700.00



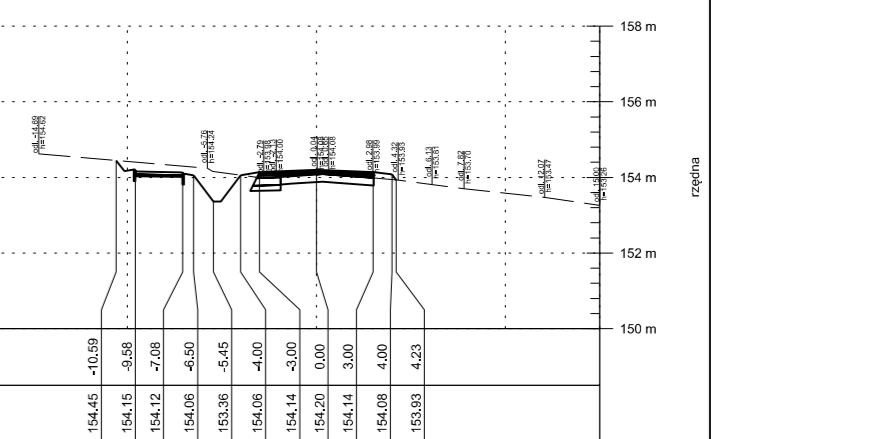
km 0+875.00



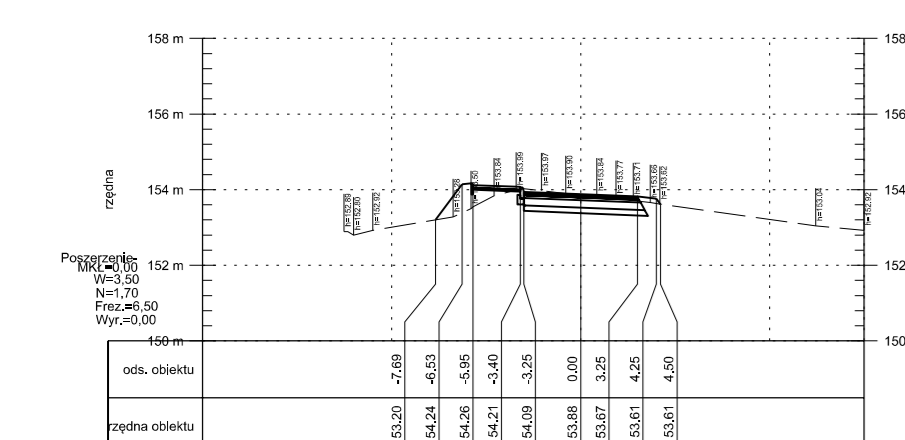
km 1+000.00



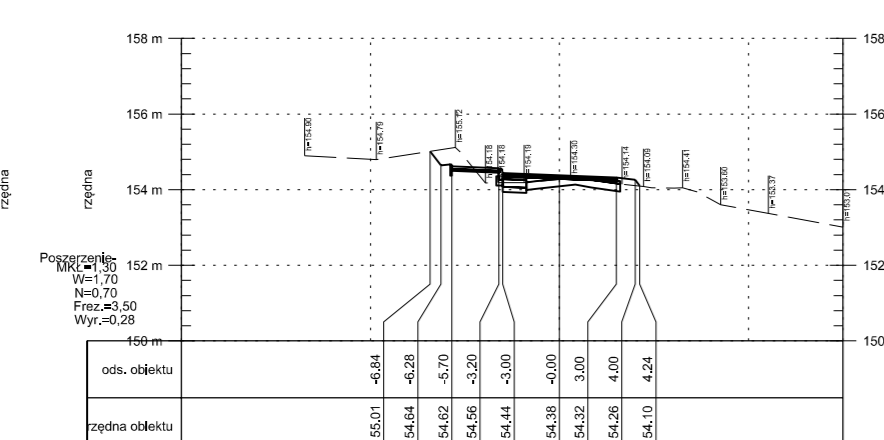
km 1+179.36



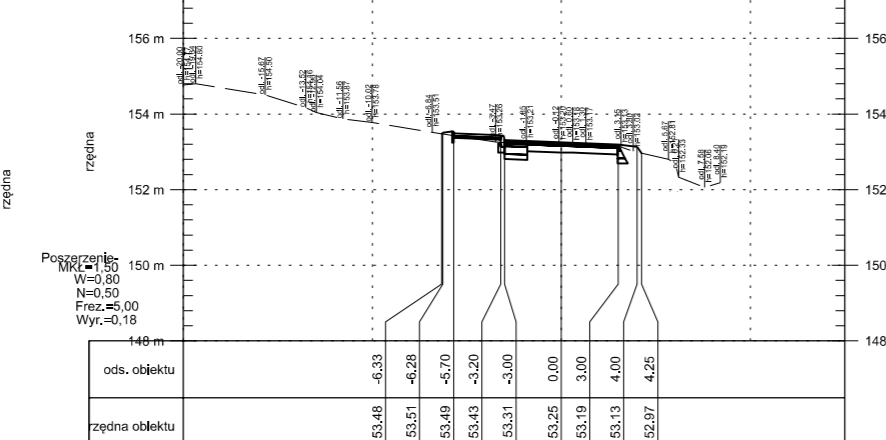
km 1+300.00



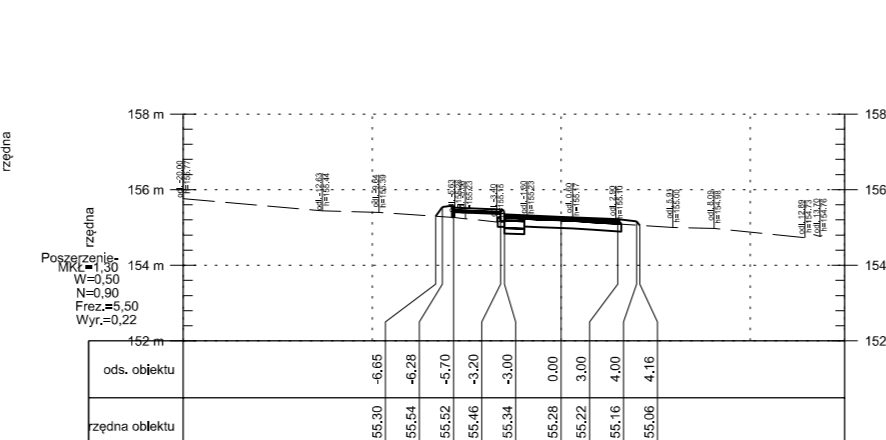
km 0+075.00



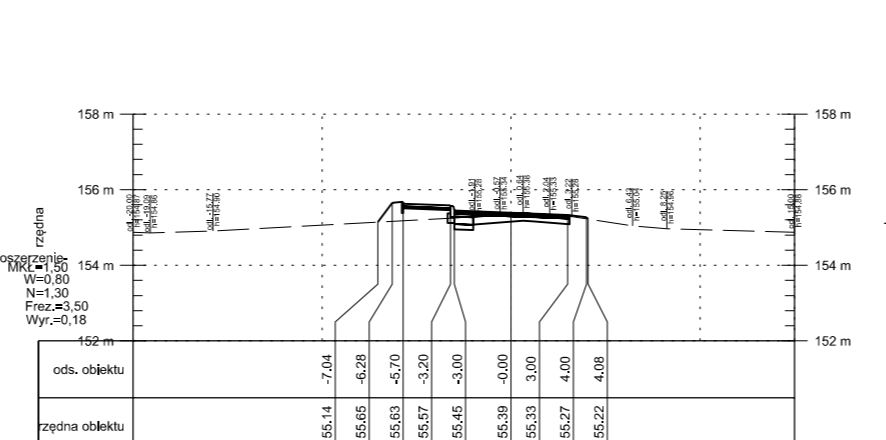
km 0+200.00



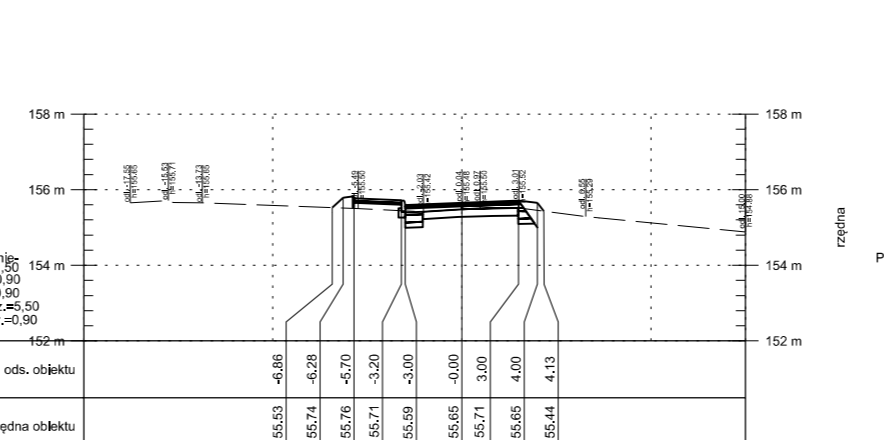
km 0+350.00



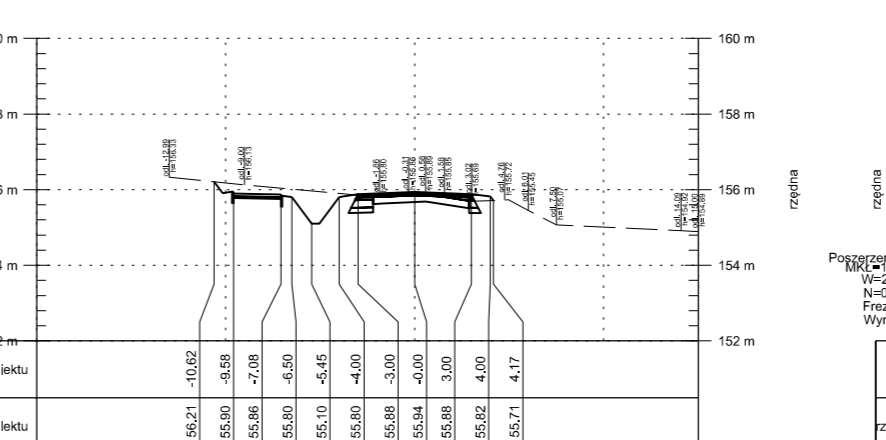
km 0+500.00



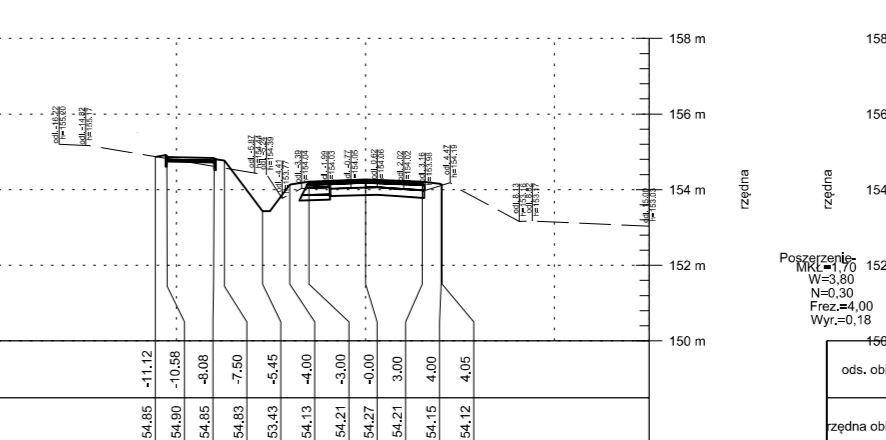
km 0+650.00



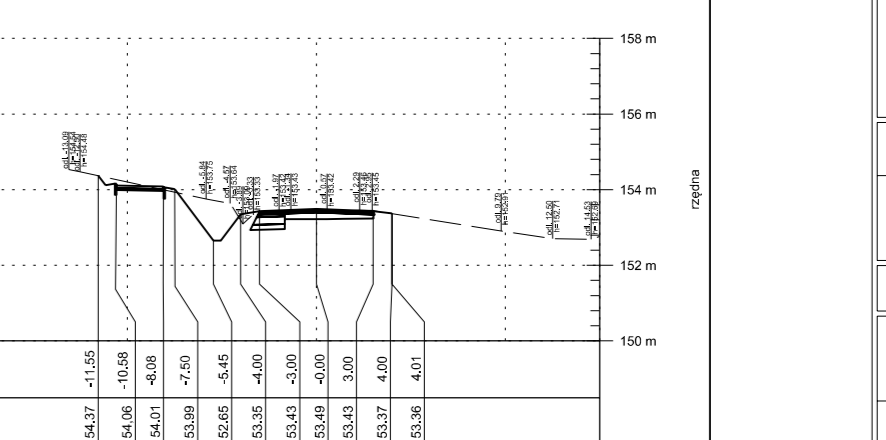
km 0+800.00



km 0+950.00



km 1+100.00



km 1+250.00

Przekroje poprzeczne DP 2640G
0+072,00 - 1+350,00

| | | | |
|--|-------------------------|-------------------------------|--------|
| Nazwa i adres obiektu budowlanego | | | |
| Rozbudowa drogi powiatowej nr 2640G Krojanty - Pawłowo wraz z budową ciągu pieszo-rowerowego, chodników, budową kanalizacji deszczowej oraz budową oświetlenia drogowego | | | |
| Inwestor: Zarząd Powiatu Chojnickiego | | | |
| Nazwa rysunku | | Skala 1:2500 | |
| Przekroje poprzeczne | | Nr rys. 5.1 | |
| Branża | Imię i nazwisko | Uprawnienia | Podpis |
| Projektant br. drogowy | mgr inż. Daniel Folehr | Upr. bud. POM/0101/P00D/11 | |
| Sprawdził br. drogowy | mgr inż. Tomasz Antolak | Upr. bud. ZAP/0021/PWBD/17 | |
| 6 września 2021r | | | |